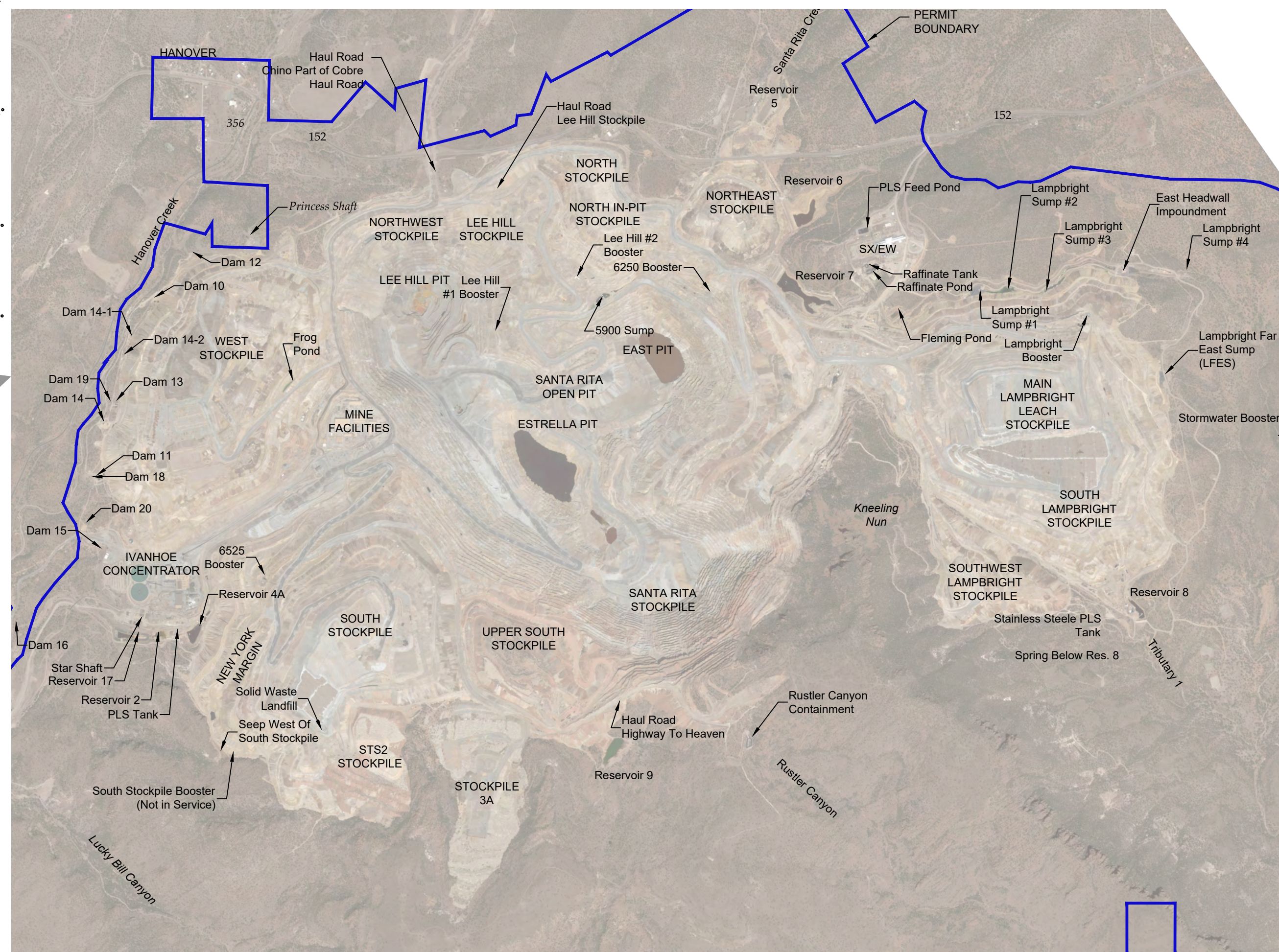
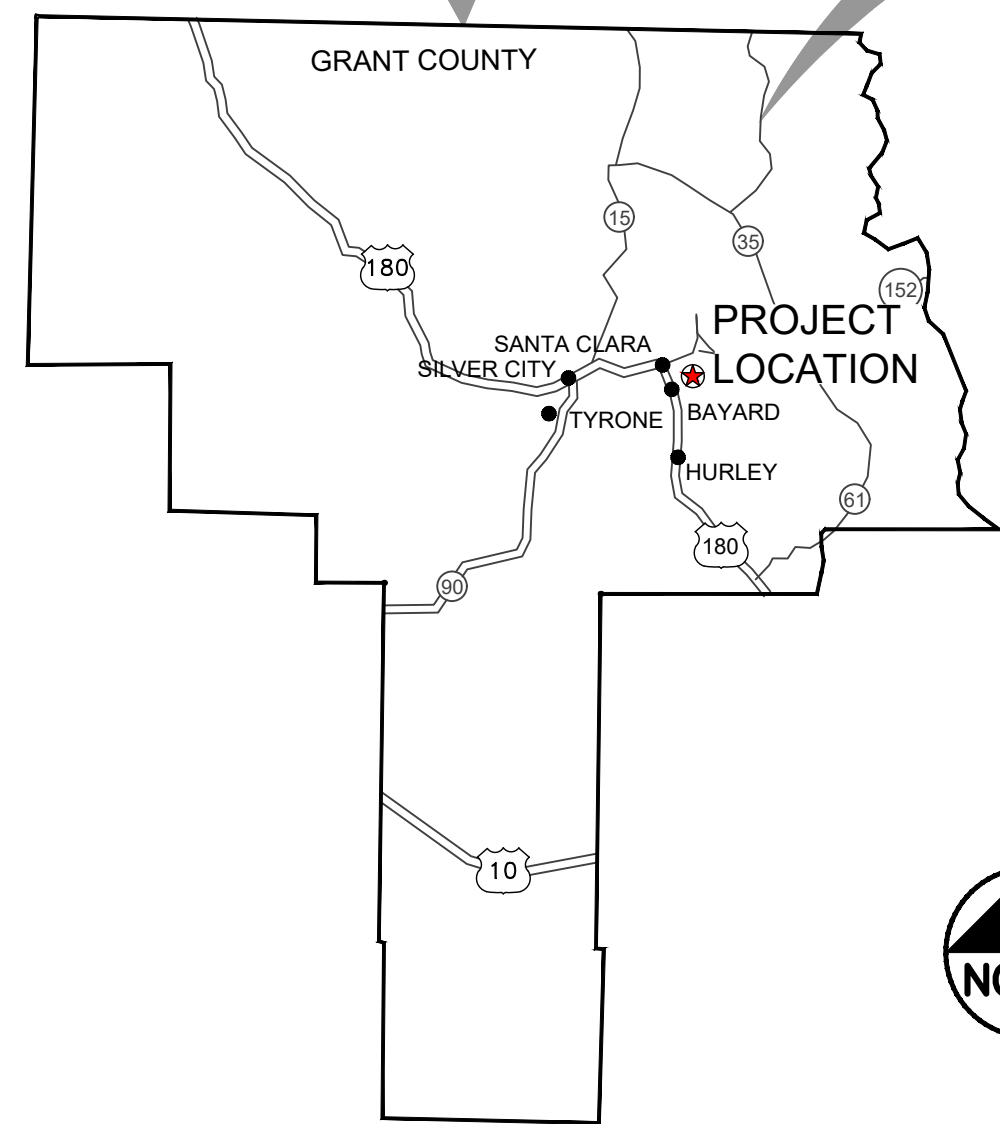
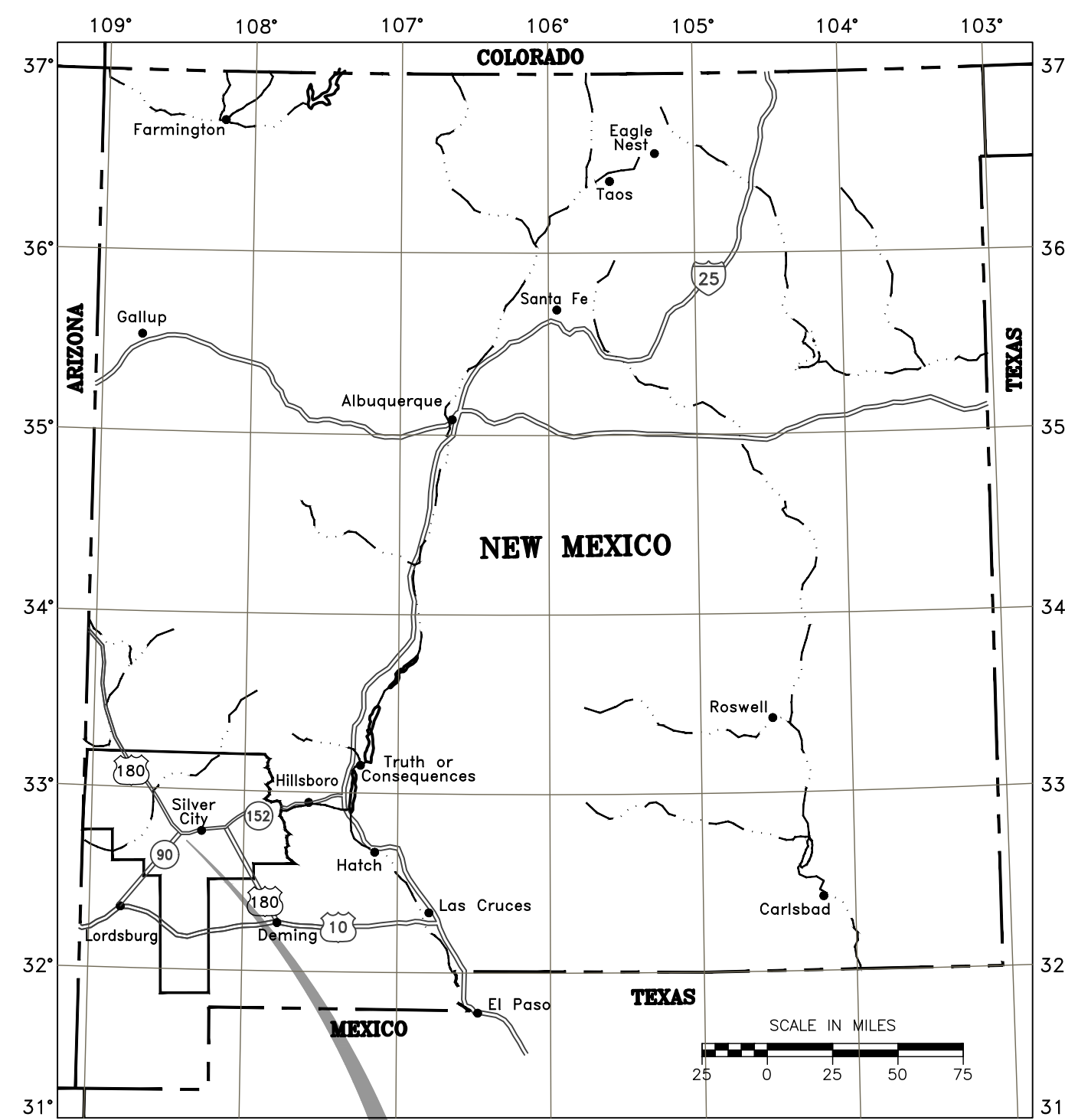


**Appendix C**  
**Earthwork Reclamation Plan Drawings**

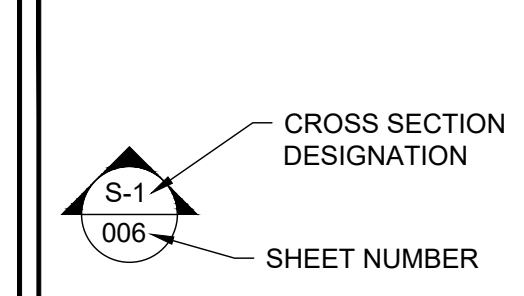
# CHINO MINE AREA END OF YEAR 2030 CONCEPTUAL RECLAMATION PLAN DRAWINGS



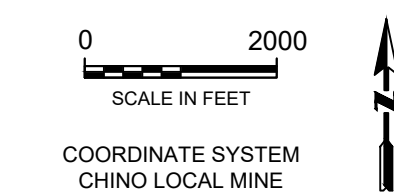
## SHEET INDEX

| Sheet Number | Sheet Title                                     |
|--------------|---|
| 01           | COVER SHEET                                     |
| 02           | NMA PRE-RECLAMATION TOPOGRAPHY                  |
| 03           | NMA POST-RECLAMATION TOPOGRAPHY                 |
| 04           | SOUTH STOCKPILE GRADING & DRAINAGE PLAN         |
| 05           | SOUTH STOCKPILE X-SECTIONS                      |
| 06           | LAMPBRIGHT & KESSEL GRADING AND DRAINAGE PLAN   |
| 07           | LAMPBRIGHT X-SECTIONS                           |
| 08           | SW LAMPBRIGHT & KESSEL X-SECTIONS               |
| 09           | WEST STOCKPILE GRADING & DRAINAGE PLAN          |
| 10           | WEST STOCKPILE X-SECTIONS                       |
| 11           | NE WASTE ROCK STOCKPILE GRADING & DRAINAGE PLAN |
| 12           | 3A STOCKPILE GRADING AND DRAINAGE PLAN          |
| 13           | 3A STOCKPILE X-SECTIONS                         |
| 14           | TYPICAL SECTIONS                                |
| 15           | NMA COVER AREAS                                 |
| 16           | NMA COVER BORROW AREAS                          |
| 17           | NMA COVER HAUL ROUTES                           |
| 18           | NMA REVEGETATION PLAN                           |
| 19           | SMA PRE-RECLAMATION TOPOGRAPHY                  |
| 20           | SMA POST-RECLAMATION TOPOGRAPHY                 |
| 21           | AXIFLO GRADING & DRAINAGE PLAN                  |
| 22           | AXIFLO X-SECTIONS                               |
| 23           | TAILINGS POND 7 GRADING AND DRAINAGE PLAN       |
| 24           | TAILINGS POND 7 X-SECTIONS                      |
| 25           | SMA COVER PLAN                                  |
| 26           | SMA COVER BORROW AREAS                          |
| 27           | SMA COVER HAUL ROUTES                           |
| 28           | SMA REVEGETATION PLAN                           |

## LEGEND & NOTES



**REFERENCE**  
1. END OF YR 2030 TOPOGRAPHY SUPPLIED BY CHINO MINE PLANNING



## REVISIONS

| # | DESCRIPTION   | DATE     | BY | APPROVED |
|---|---------------|----------|----|----------|
| 1 | CLIENT REVIEW | 07/01/24 | JC | WN       |
| 2 | FOR SUBMITTAL | 10/25/24 | SW | JC       |

|                  |            |
|------------------|------------|
| DATE             | 10/25/24   |
| PROJECT          | 200430-001 |
| TASK NUMBER      | 02         |
| DRAWN BY         | SW         |
| PROJECT ENGINEER | WN         |
| CHECKED BY       | JC         |

CHINO MINE AREA RECLAMATION

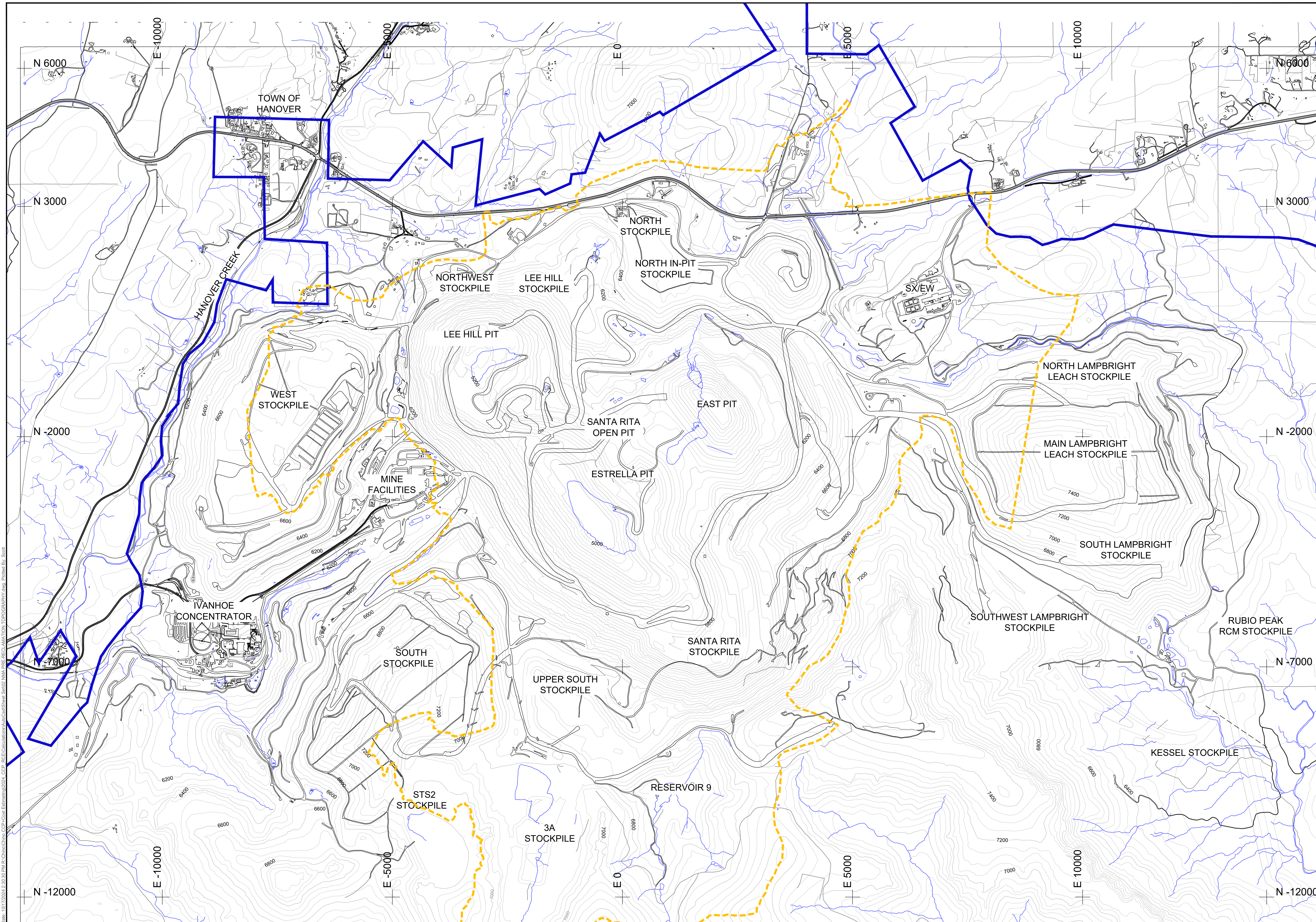
## COVER SHEET

|                     |                       |
|---------------------|-----------------------|
| SHEET NUMBER:<br>01 | REVISION NUMBER:<br>1 |
|---------------------|-----------------------|

PREPARED BY:  
**TELESTO**  
SOLUTIONS INCORPORATED

PREPARED FOR:  
**Freeport-McMoRan**

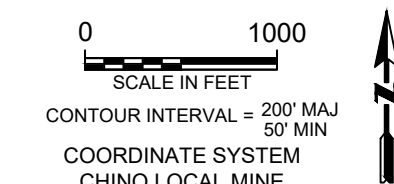
Date: 10/17/2024 1:03:10 PM R:\Chino\Chino\_CCP-Cost\_Estimate\2024\_CCP\_RCC\Chino\Area\Area\Sheet\_Sheet\_S001\_COVER\_SHEET.dwg Plotted By: Scott



**LEGEND & NOTES**

- EOY 2030 CONTOURS
- PAVED ROAD
- GRAVEL ROAD
- EXISTING DRAINAGE
- BUILDING
- RECLAMATION AREAS
- PERMIT BOUNDARY

**REFERENCE**  
 1. END OF YR 2030 TOPOGRAPHY SUPPLIED BY CHINO MINE PLANNING



**REVISIONS**

| # | DESCRIPTION   | DATE     | BY | APPROVED |
|---|---------------|----------|----|----------|
| 1 | CLIENT REVIEW | 07/01/24 | JC | WN       |
| 2 | FOR SUBMITTAL | 10/25/24 | SN | JC       |

|                  |            |
|------------------|------------|
| DATE             | 10/25/24   |
| PROJECT          | 200430-001 |
| TASK NUMBER      | 02         |
| DRAWN BY         | SN         |
| PROJECT ENGINEER | WN         |
| CHECKED BY       | JC         |

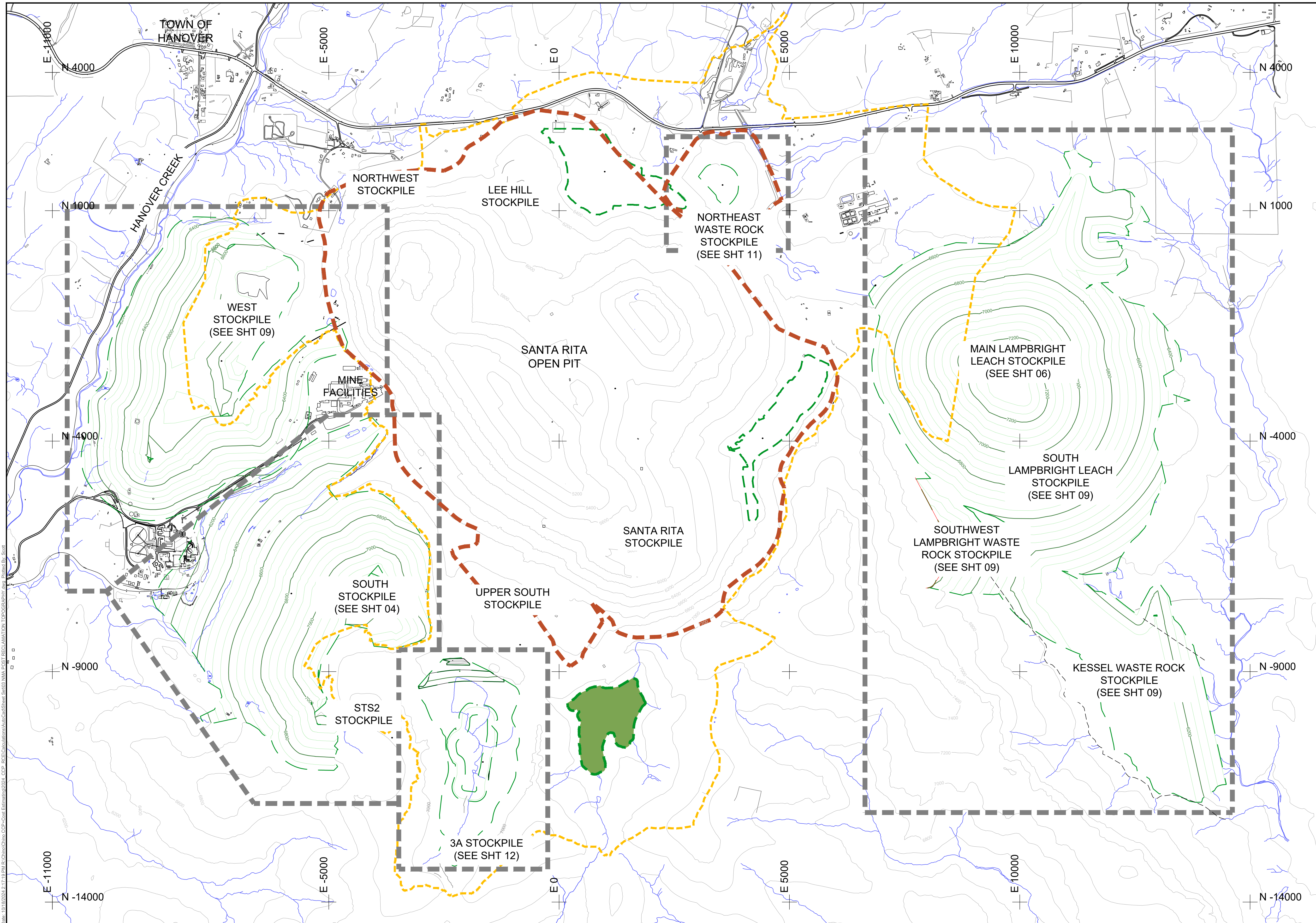
CHINO MINE AREA RECLAMATION

**NMA PRE-RECLAMATION TOPOGRAPHY**

|                     |                       |
|---------------------|-----------------------|
| SHEET NUMBER:<br>02 | REVISION NUMBER:<br>1 |
|---------------------|-----------------------|

PREPARED BY:  
  
 PREPARED FOR:

Date: 10/27/2024 3:30:30 PM By: Chino/Chino/CCP/Coal/Estimote/2024\_CCP/RECLAMATION/Chino/Sheet/200430-001/02/TOPOGRAPHY/Title/Printed By: Scott



**LEGEND & NOTES**

- EOY 2030 CONTOURS
- PAVED ROAD
- GRAVEL ROAD
- EXISTING DRAINAGE
- BUILDING
- RECLAMATION AREAS
- PERMIT BOUNDARY

**REFERENCE**

1. END OF YR 2030 TOPOGRAPHY SUPPLIED BY CHINO MINE PLANNING

0 1000  
SCALE IN FEET  
CONTOUR INTERVAL = 20' MAJ 50' MIN  
COORDINATE SYSTEM  
CHINO LOCAL MINE

**REVISIONS**

| # | DESCRIPTION   | DATE     | BY | APPROVED |
|---|---------------|----------|----|----------|
| 1 | CLIENT REVIEW | 07/01/24 | JC | WN       |
| 2 | FOR SUBMITTAL | 10/25/24 | SN | JC       |

|                  |            |
|------------------|------------|
| DATE             | 10/25/24   |
| PROJECT          | 200430-001 |
| TASK NUMBER      | 02         |
| DRAWN BY         | SN         |
| PROJECT ENGINEER | WN         |
| CHECKED BY       | JC         |

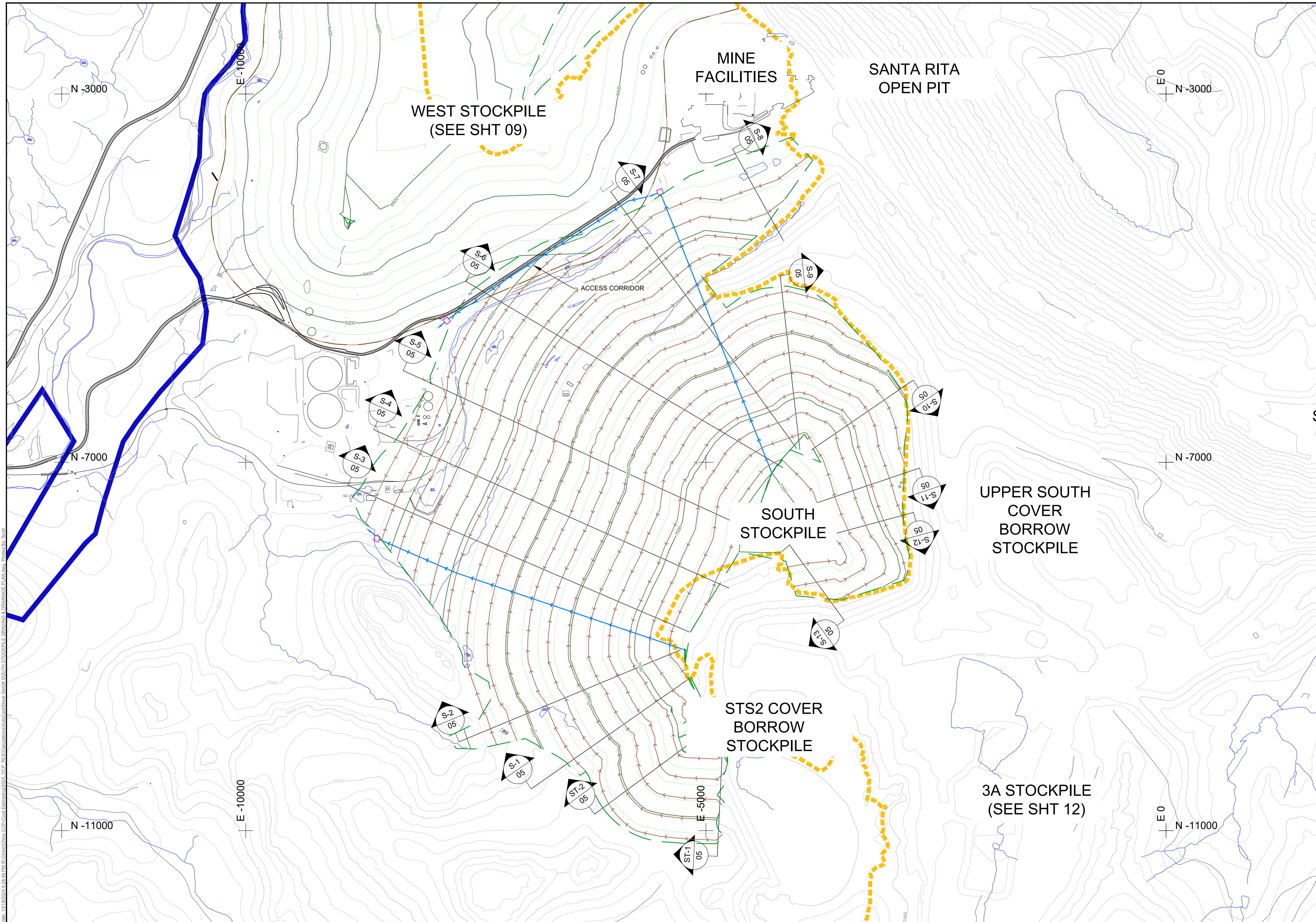
CHINO MINE AREA RECLAMATION

**NMA POST-RECLAMATION TOPOGRAPHY**

|                     |                       |
|---------------------|-----------------------|
| SHEET NUMBER:<br>03 | REVISION NUMBER:<br>1 |
|---------------------|-----------------------|

PREPARED BY:  
**TELESTO**  
SOLUTIONS INCORPORATED  
PREPARED FOR:  
**FREEMPORT-McMORAN**

Date: 10/25/2024 11:17:40 AM BY: Chino/Chino, CDD, Post Reclamation Topography Area, Plan: B, South



**LEGEND & NOTES**

- EOY 2030 CONTOURS
- PAVED ROAD
- GRAVEL ROAD
- EXISTING DRAINAGE
- BUILDING
- OPSDA 2030
- RECLAMATION AREAS
- PIT WAIVER AREA
- BENCH CHANNEL
- DOWN DRAIN
- ENERGY DISSIPATER

CROSS SECTION DESIGNATION  
S-1

SHEET NUMBER  
006

**REFERENCE**

1. END OF YR 2030 TOPOGRAPHY SUPPLIED BY CHINO MINE PLANNING

SCALE IN FEET  
0 500

CONTOUR INTERVAL = 20' MAJ  
50' MIN

COORDINATE SYSTEM  
CHINO LOCAL MINE

**REVISIONS**

| # | DESCRIPTION   | DATE     | BY | APPROVED |
|---|---------------|----------|----|----------|
| Δ | CLIENT REVIEW | 07/01/24 | JC | WN       |
| 1 | FOR SUBMITTAL | 10/25/24 | SN | JC       |

|                  |            |
|------------------|------------|
| DATE             | 10/25/24   |
| PROJECT          | 200430-001 |
| TASK NUMBER      | 02         |
| DRAWN BY         | SN         |
| PROJECT ENGINEER | WN         |
| CHECKED BY       | JC         |
| DRAWN BY         |            |

CHINO MINE AREA RECLAMATION

**SOUTH STOCKPILE GRADING & DRAINAGE PLAN**

SHEET NUMBER: 04      REVISION NUMBER: 1

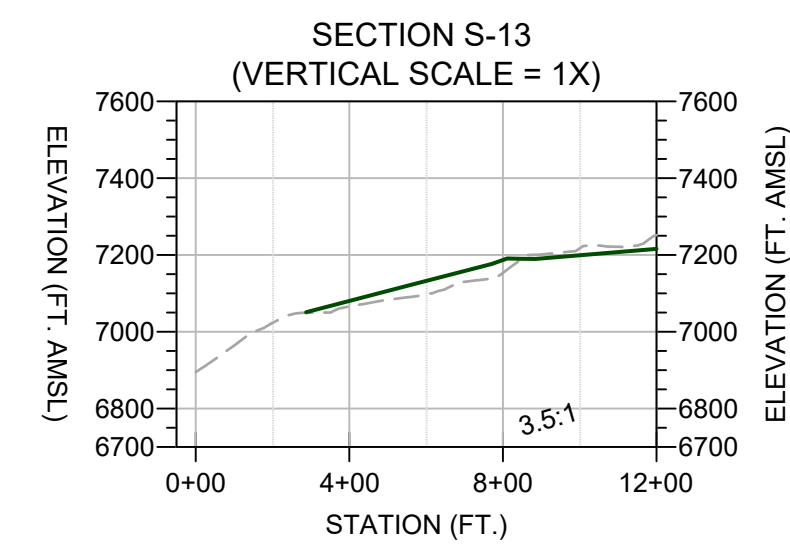
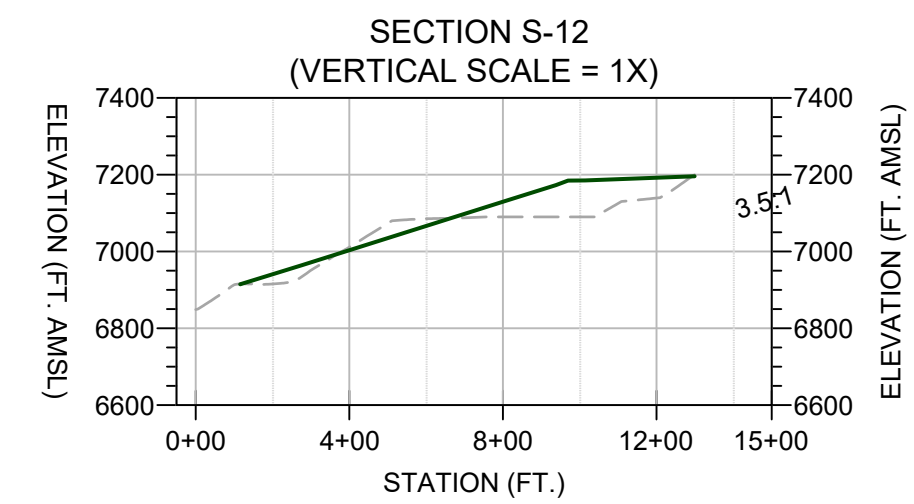
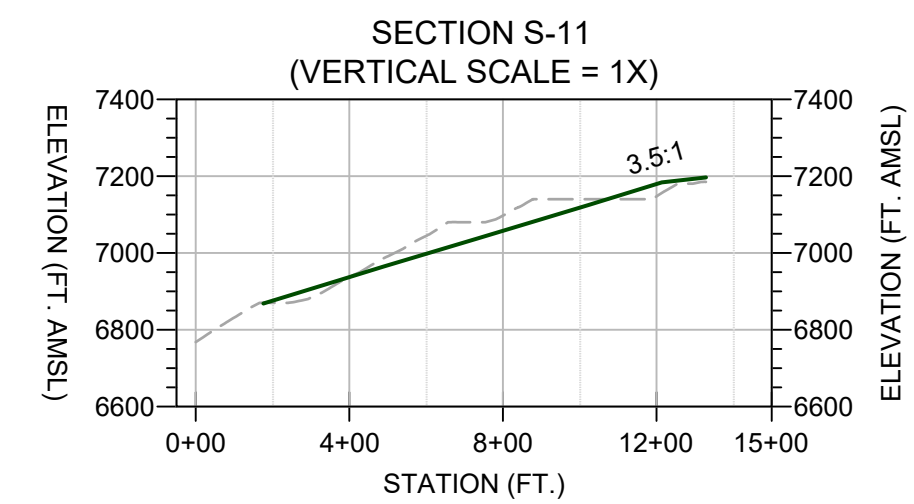
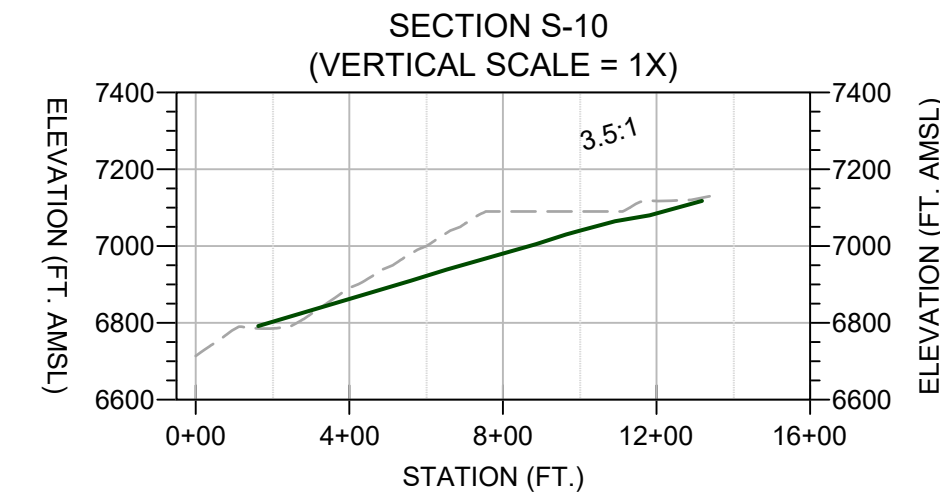
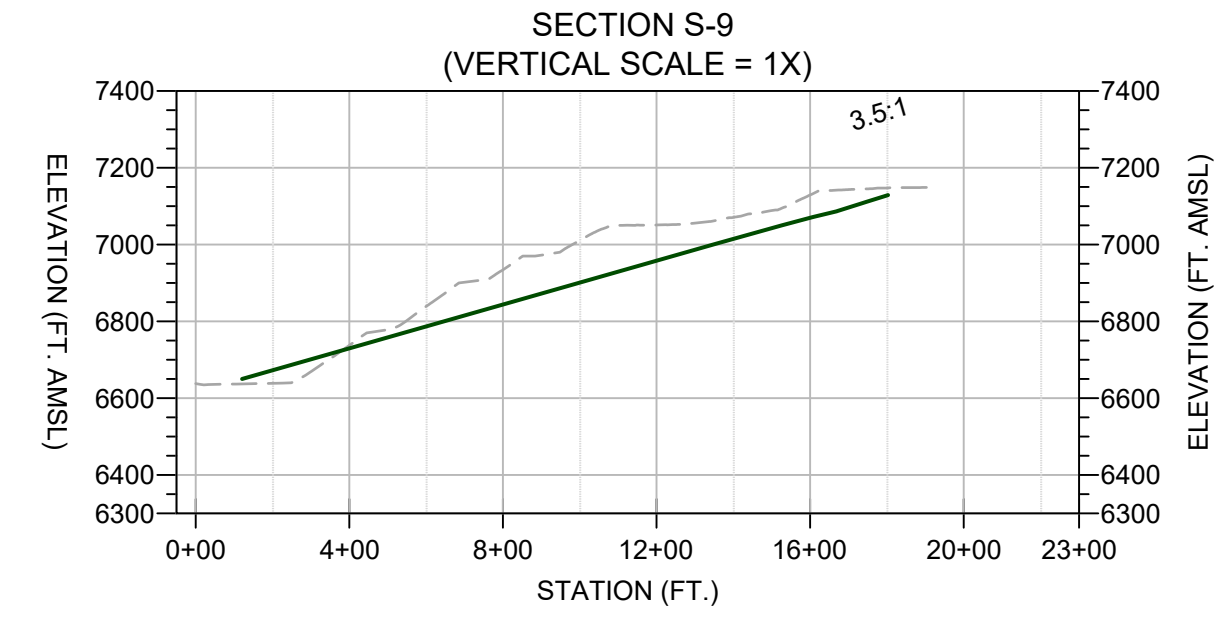
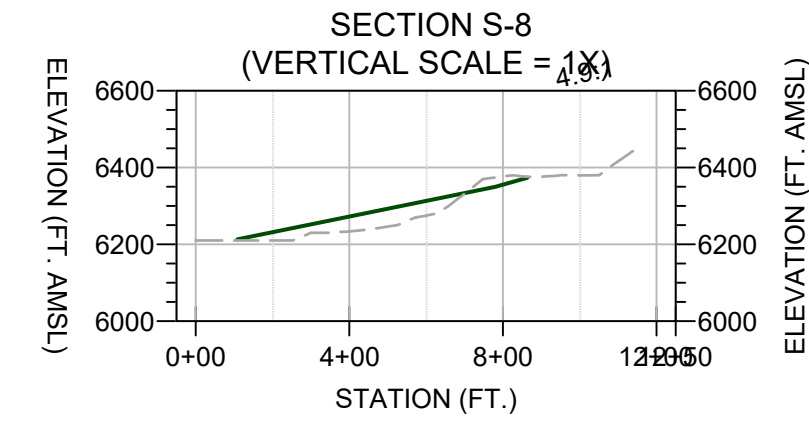
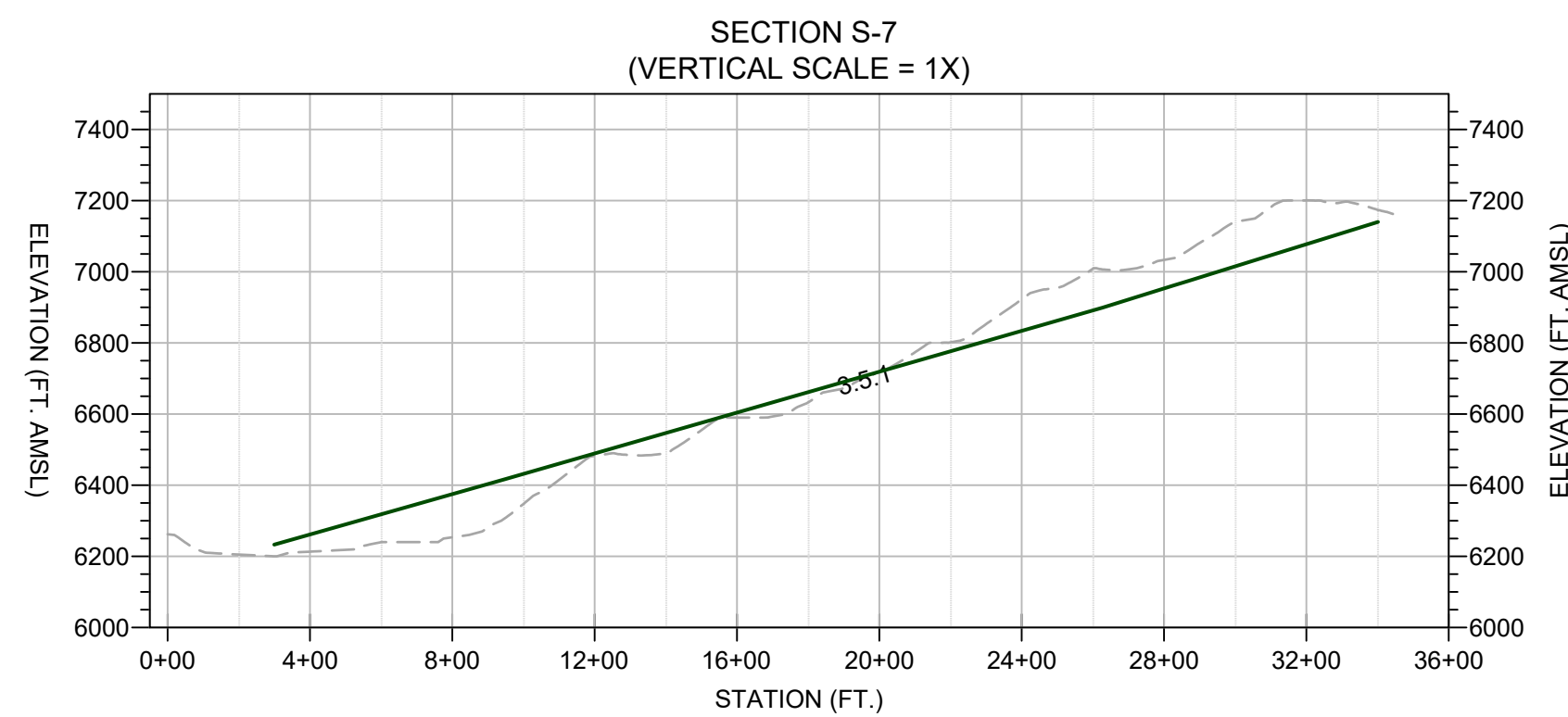
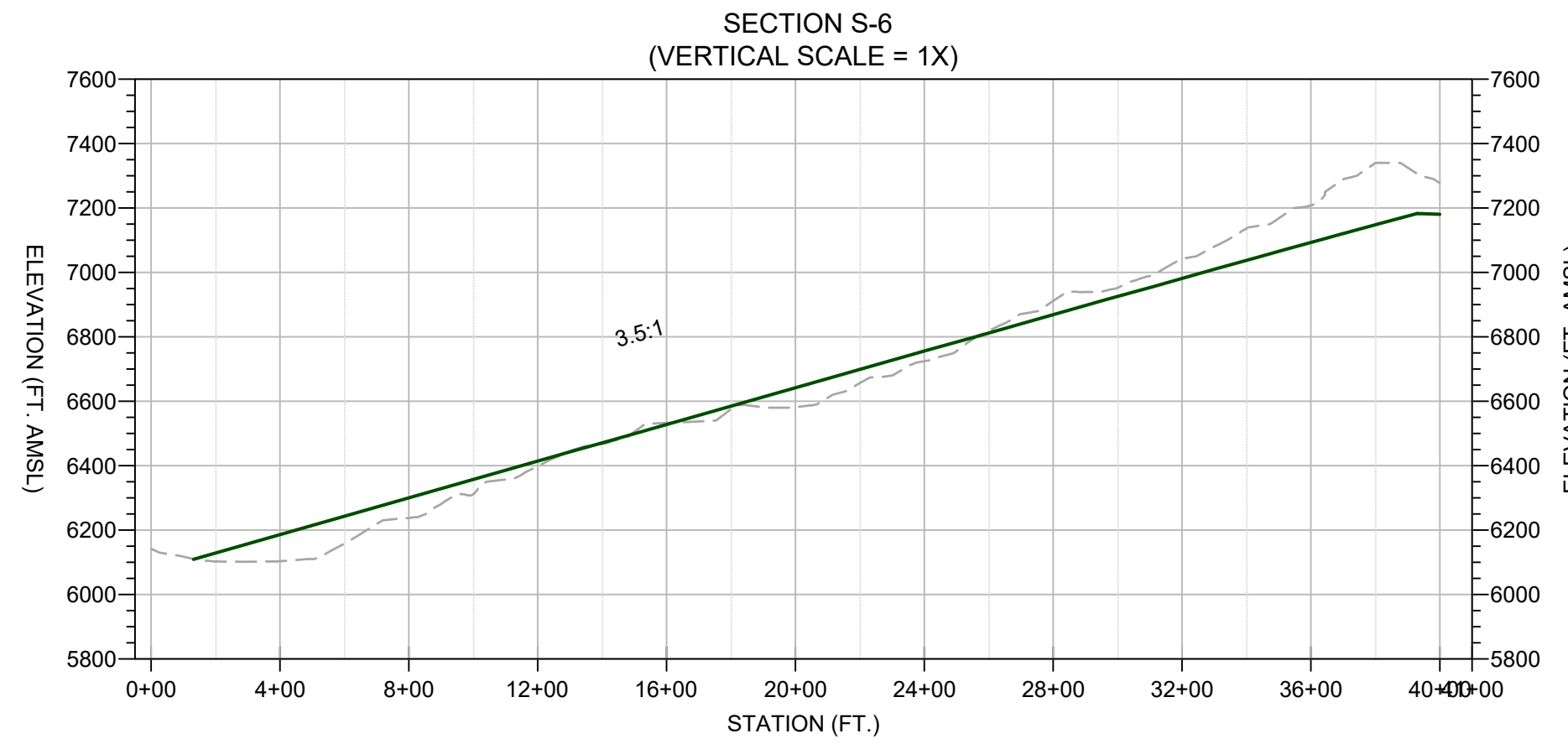
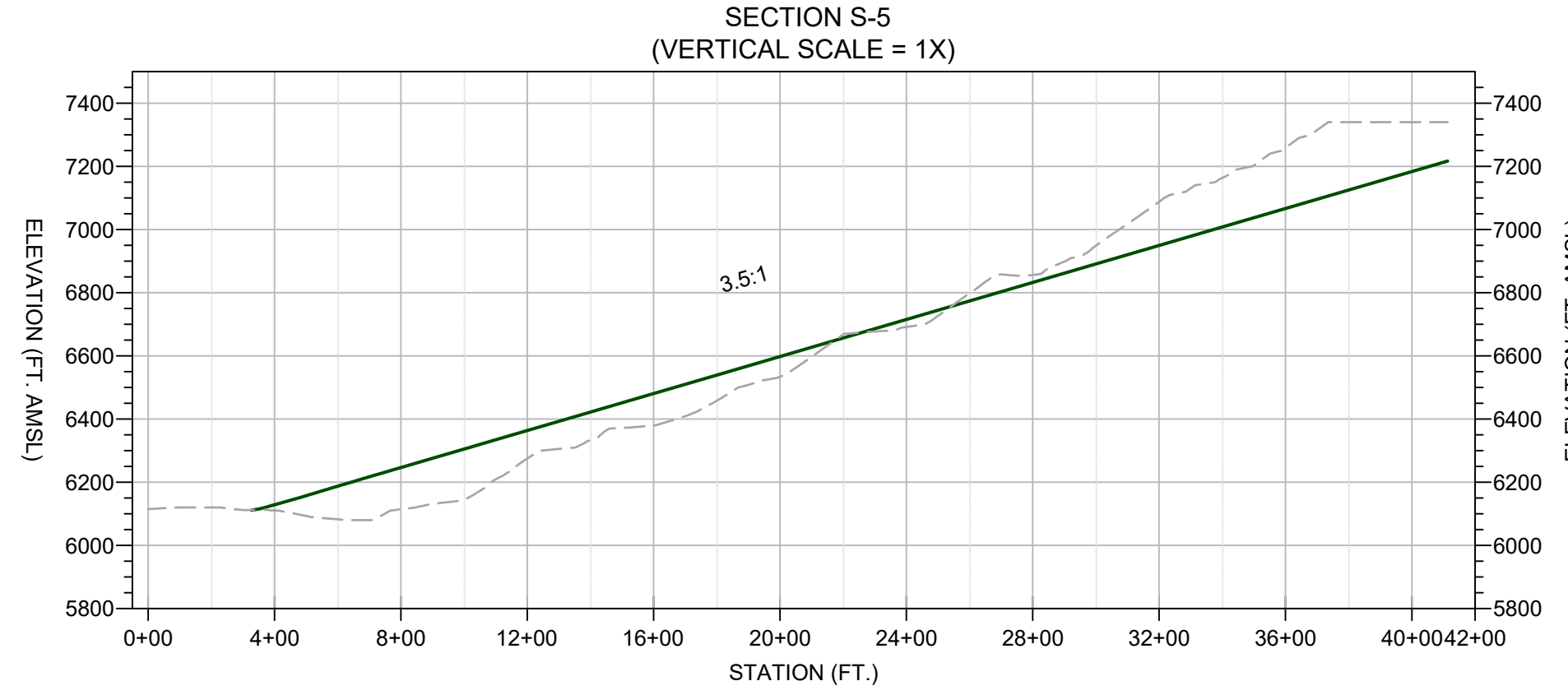
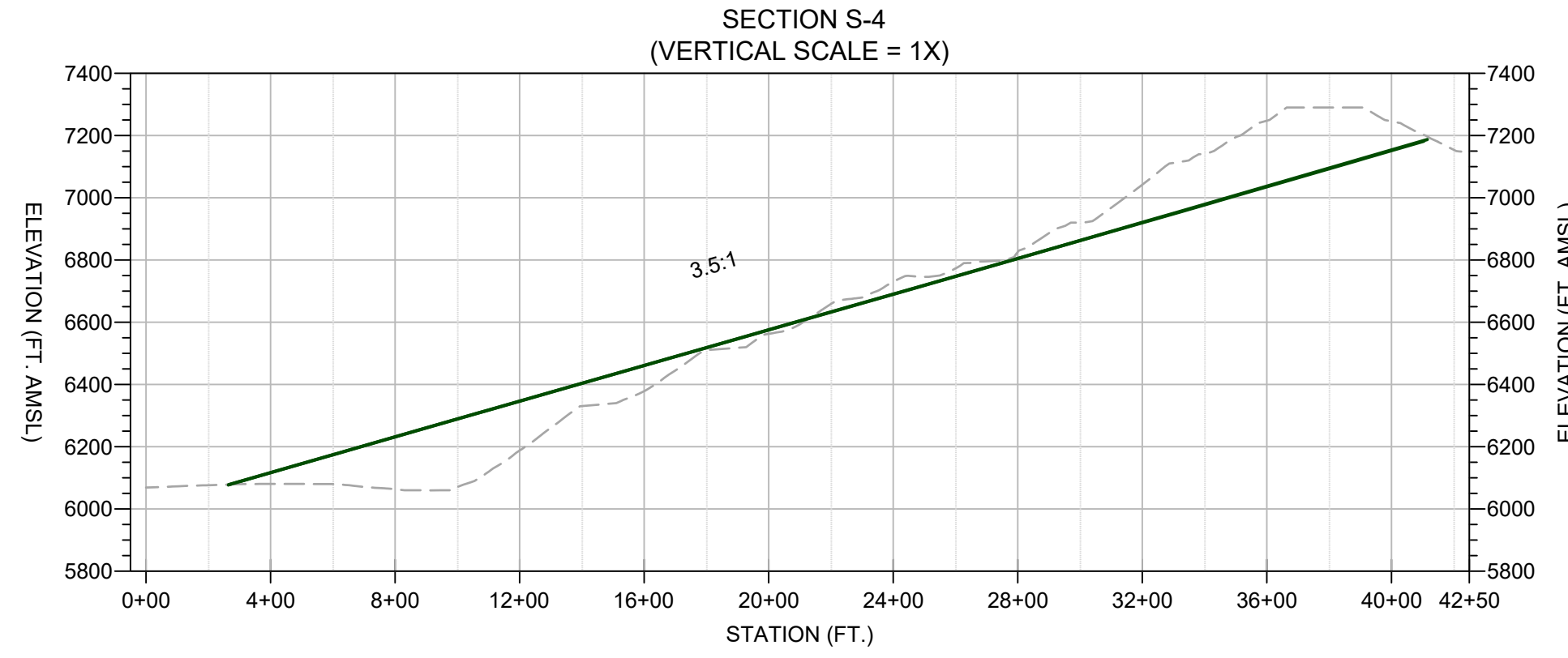
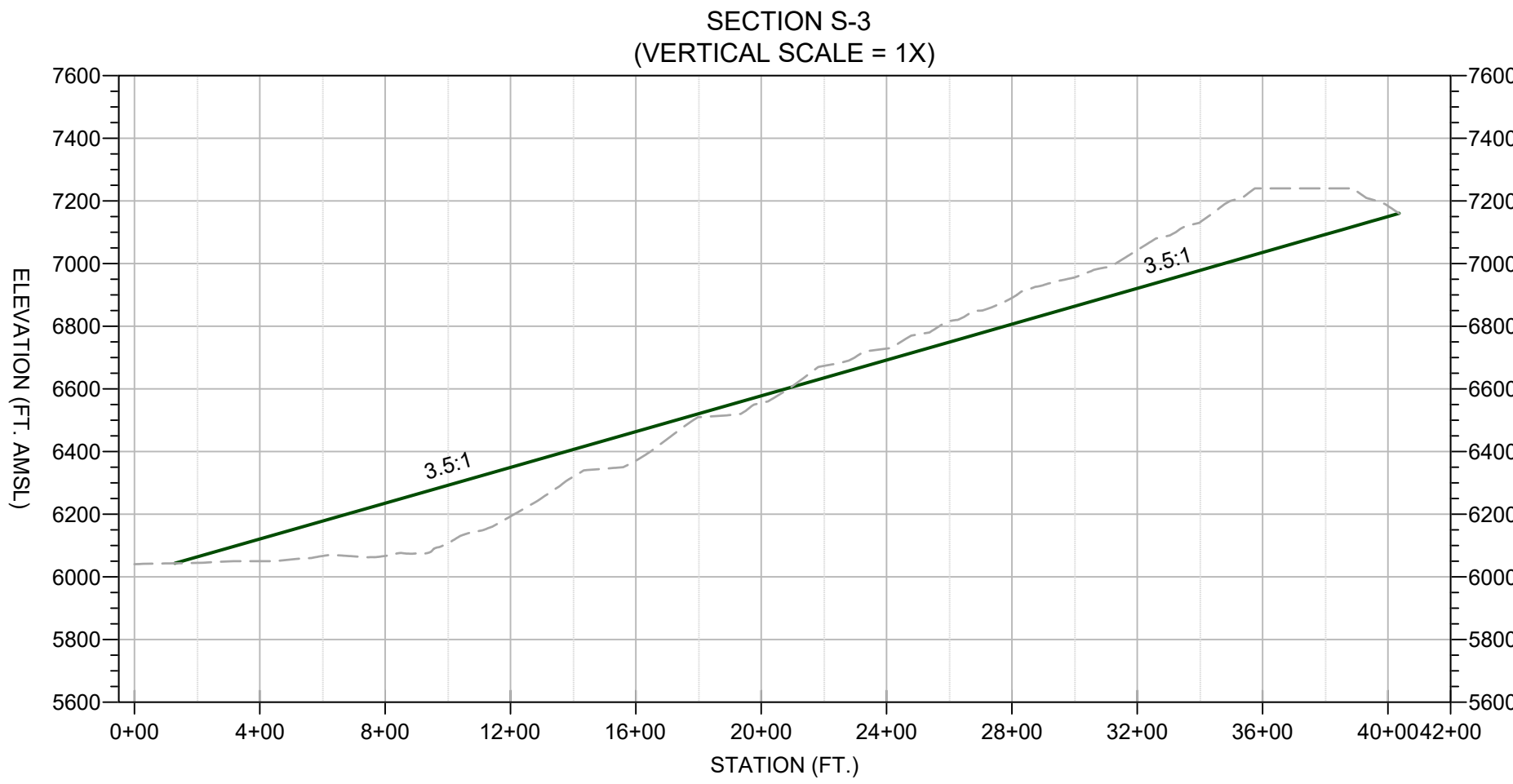
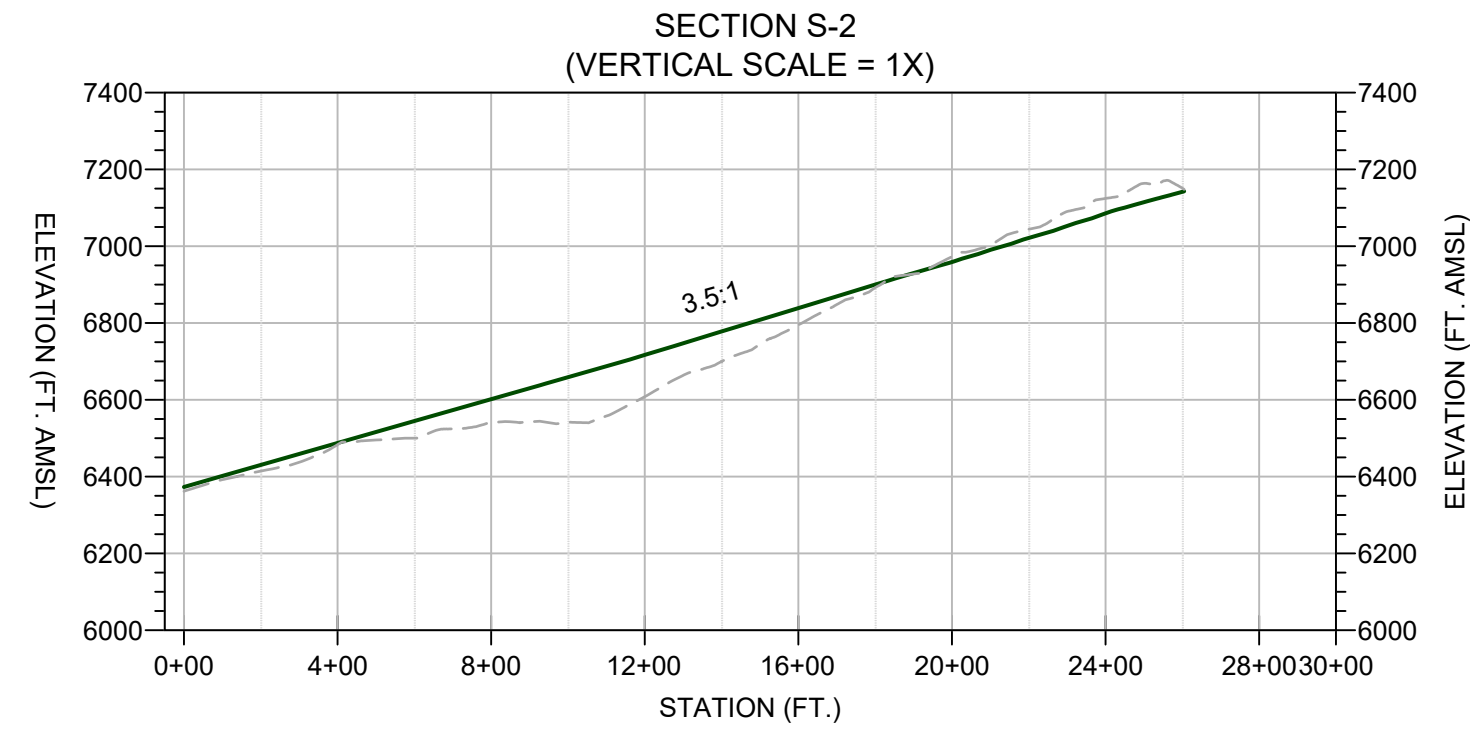
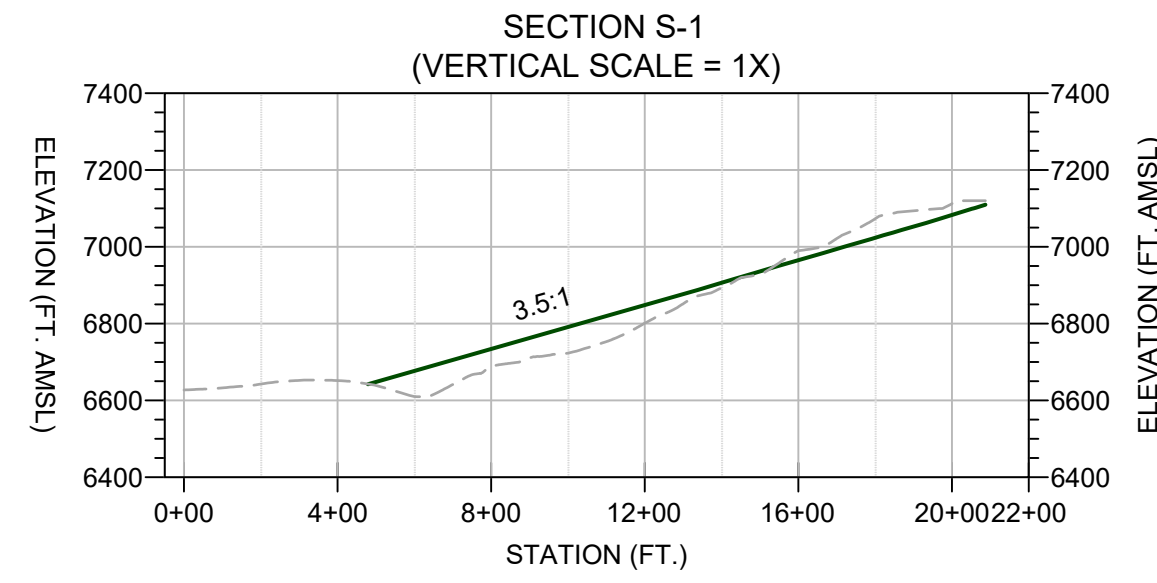
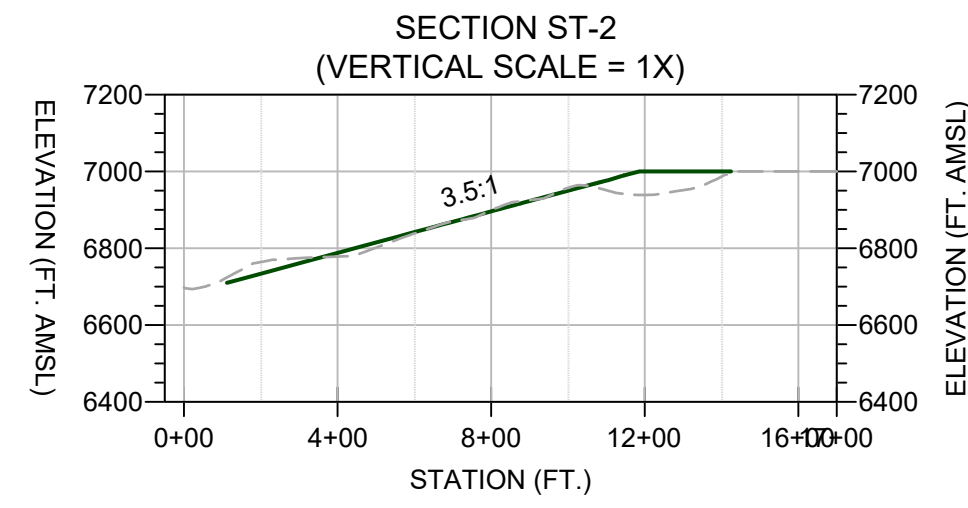
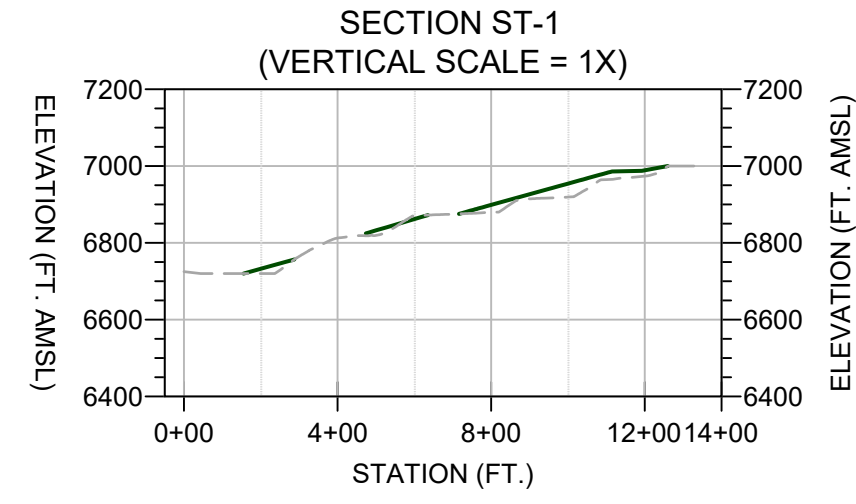
PREPARED BY:

**TELESTO**  
SOLUTIONS INCORPORATED

PREPARED FOR:  
**FREEMPORT-MCMORAN**

Date: 10/25/2024 2:28:45 PM Path: R:\Chino\Chino\_CCDP\Coal\Entire\2024\_CCDP\_REC\CDP\Reclam\Area\Stockpile\Grading\Drainage\Plan\Area\Reclam\Drain\Stockpile\_South\Stockpile\_Grading\_Drainage\_Plan.dwg

Date: 10/22/2024 10:46:59 AM Location: C:\Users\mchisler\OneDrive - South Stockpile X-Sections Area\Reclamation\B.m... 2024\_CDP\_RCE\Reclamation\Stockpile South Stockpile X-Sections Area\Reclamation\B.m...



**LEGEND & NOTES**

- EXISTING GROUND
- RECLAMATION GRADE
- CROSS SECTION DESIGNATION
- SHEET NUMBER

REFERENCE  
1. END OF YR 2030 TOPOGRAPHY SUPPLIED BY CHINO MINE PLANNING



**REVISIONS**


| # | DESCRIPTION   | DATE     | BY | APPROVED |
|---|---------------|----------|----|----------|
| 1 | CLIENT REVIEW | 07/01/24 | JC | WN       |
| 2 | FOR SUBMITTAL | 10/25/24 | SN | JC       |

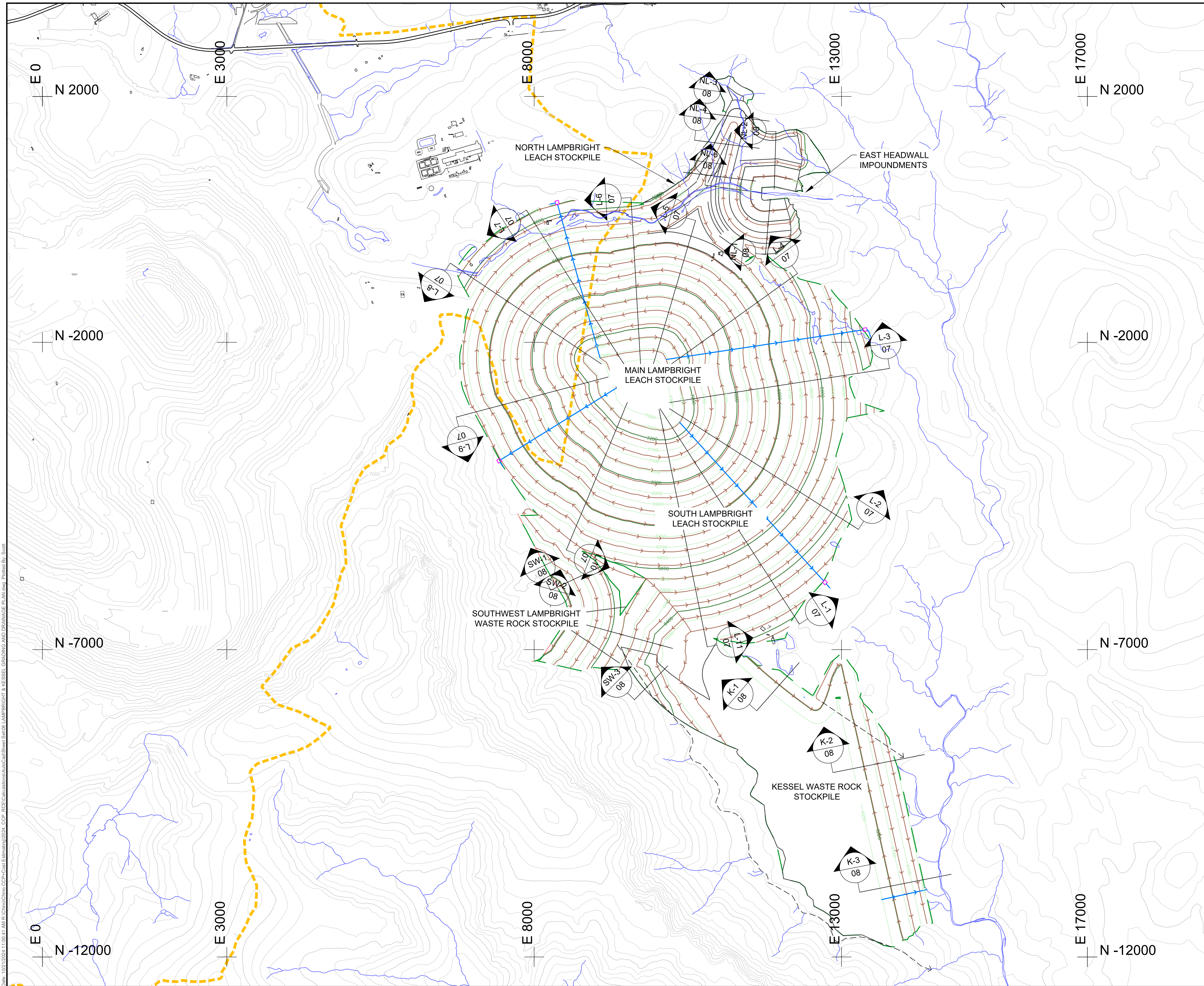
|                  |            |
|------------------|------------|
| DATE             | 10/25/24   |
| PROJECT          | 200430-001 |
| TASK NUMBER      | 02         |
| DRAWN BY         | SW         |
| PROJECT ENGINEER | WN         |
| CHECKED BY       | JC         |
| DRAWN BY         |            |

**CHINO MINE AREA RECLAMATION**

**SOUTH STOCKPILE X-SECTIONS**

|                     |                       |
|---------------------|-----------------------|
| SHEET NUMBER:<br>05 | REVISION NUMBER:<br>1 |
|---------------------|-----------------------|





Date: 10/25/24 11:00 AM ALU:Chino\_CDDP\_Coal\_Ermine2024\_CDDP\_RCE/Chino/Kessel/Lampbright/SWR/Lampbright & Kessel Grading and Drainage Plan.dwg Printed By: Scott

**LEGEND & NOTES**

- EOY 2030 CONTOURS
- PAVED ROAD
- GRAVEL ROAD
- EXISTING DRAINAGE
- BUILDING
- OPSDA 2030
- RECLAMATION AREAS
- PIT WAIVER AREA
- BENCH CHANNEL
- DOWN DRAIN
- ENERGY DISSIPATER

CROSS SECTION DESIGNATION

SHEET NUMBER

**REFERENCE**

1. END OF YR 2030 TOPOGRAPHY SUPPLIED BY CHINO MINE PLANNING

0 800  
SCALE IN FEET

CONTOUR INTERVAL = 20' MAJ  
30' MIN

COORDINATE SYSTEM  
CHINO LOCAL MINE

**REVISIONS**

| # | DESCRIPTION   | DATE     | BY | APPROVED |
|---|---------------|----------|----|----------|
| 1 | CLIENT REVIEW | 07/01/24 | JC | WN       |
| 2 | FOR SUBMITTAL | 10/25/24 | SN | JC       |

|                  |            |
|------------------|------------|
| DATE             | 10/25/24   |
| PROJECT          | 200430-001 |
| TASK NUMBER      | 02         |
| DRAWN BY         | SN         |
| PROJECT ENGINEER | WN         |
| CHECKED BY       | JC         |

CHINO MINE AREA RECLAMATION

**LAMPBRIGHT & KESSEL  
GRADING AND  
DRAINAGE PLAN**

SHEET NUMBER: 06 REVISION NUMBER: 1

PREPARED BY:

**TELESTO**  
SOLUTIONS INCORPORATED

PREPARED FOR:  
**Freeport-McMoRan**

**LEGEND & NOTES**

- EXISTING GROUND
- RECLAMATION GRADE
- CROSS SECTION DESIGNATION
- SHEET NUMBER

**REFERENCE**  
 1. END OF YR 2030 TOPOGRAPHY SUPPLIED BY CHINO MINE PLANNING



**REVISIONS**

| # | DESCRIPTION   | DATE     | BY | APPROVED |
|---|---------------|----------|----|----------|
| 1 | CLIENT REVIEW | 07/01/24 | JC | WN       |
| 2 | FOR SUBMITTAL | 10/25/24 | SN | JC       |

|                  |            |
|------------------|------------|
| DATE             | 10/25/24   |
| PROJECT          | 200430-001 |
| TASK NUMBER      | 02         |
| DRAWN BY         | SN         |
| PROJECT ENGINEER | WN         |
| CHECKED BY       | JC         |

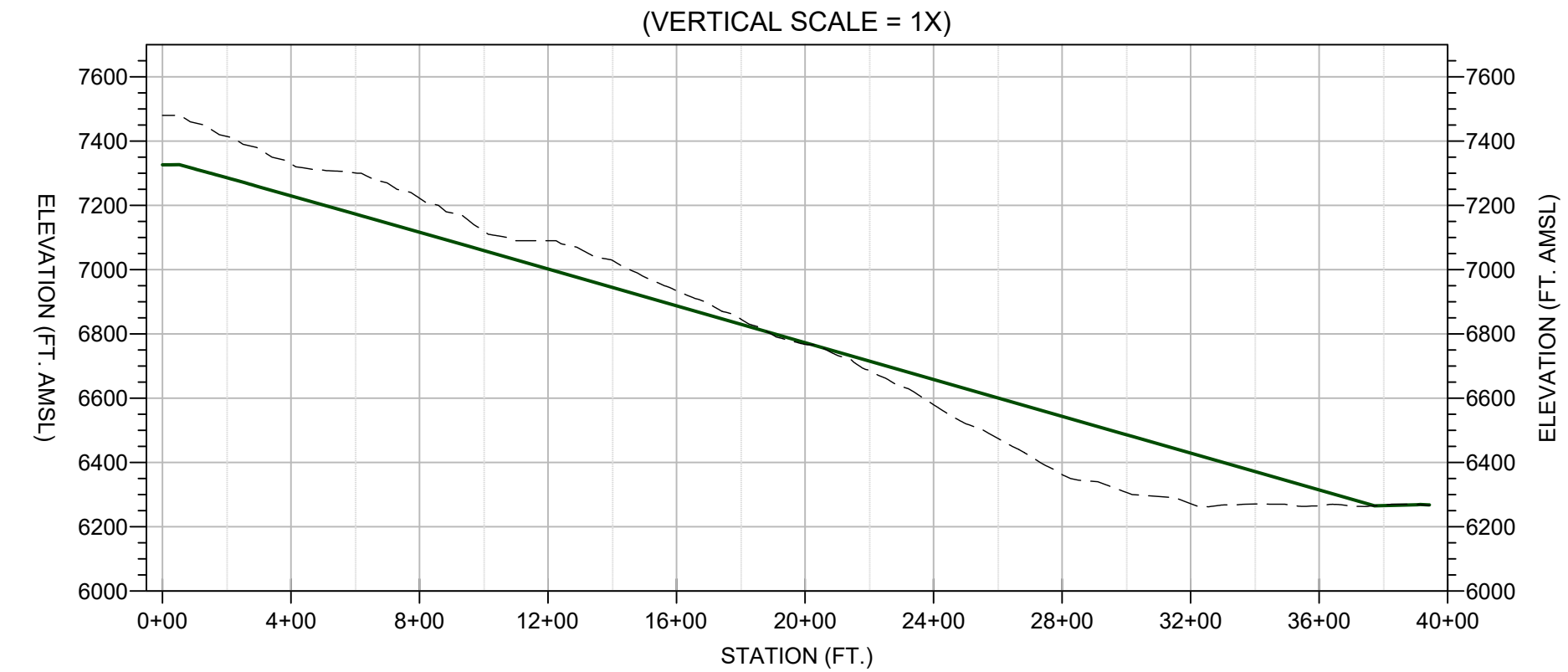
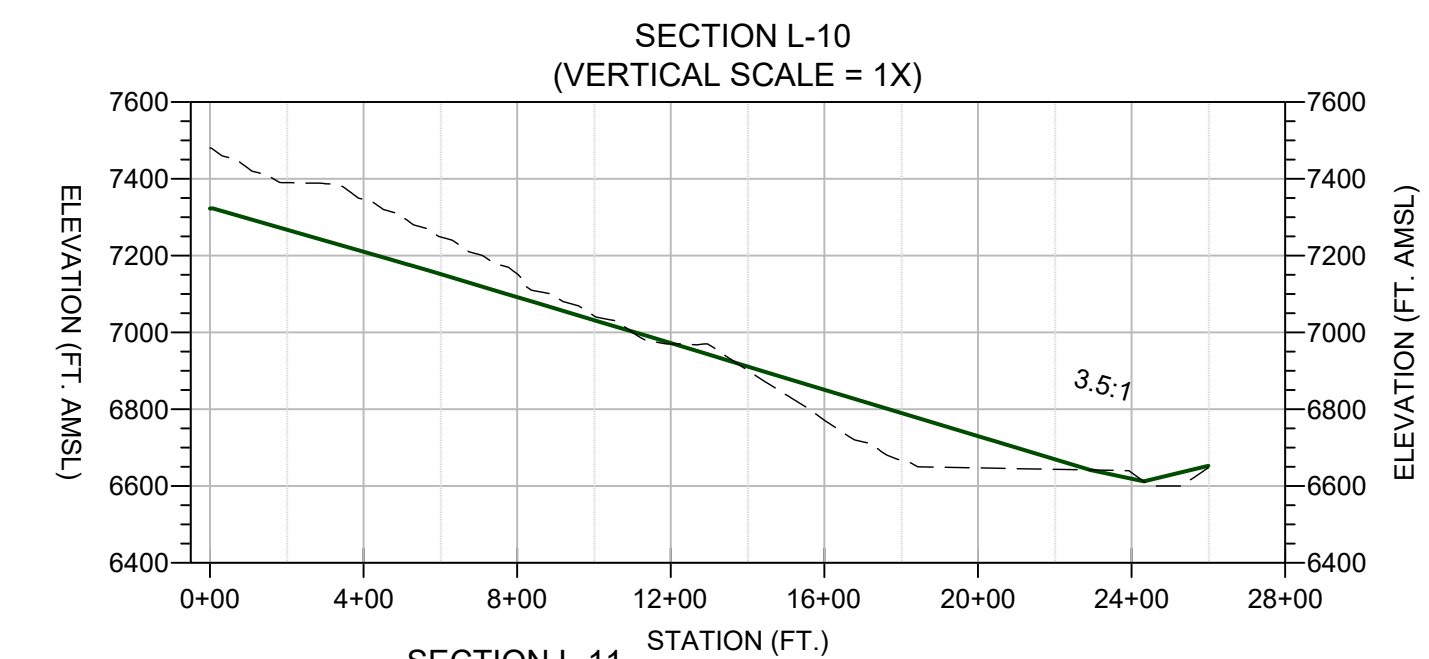
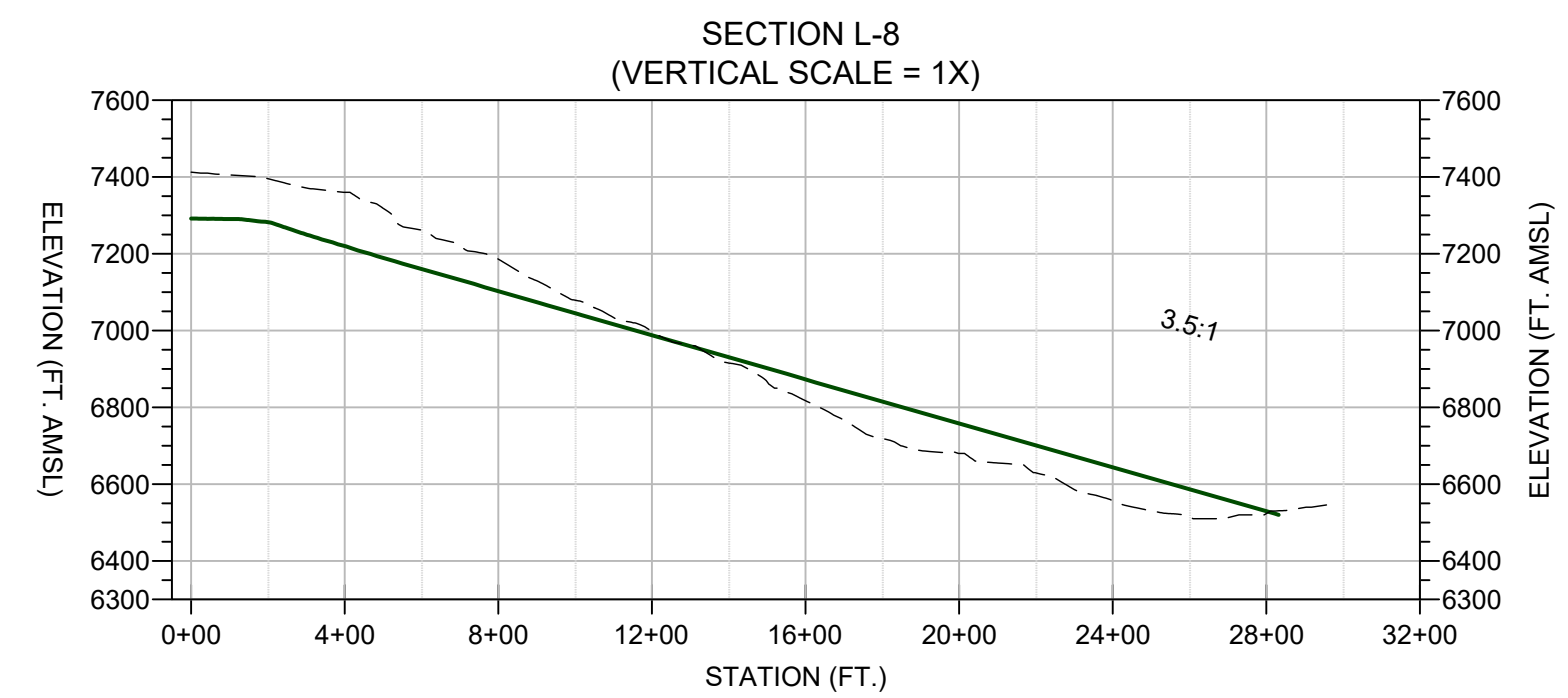
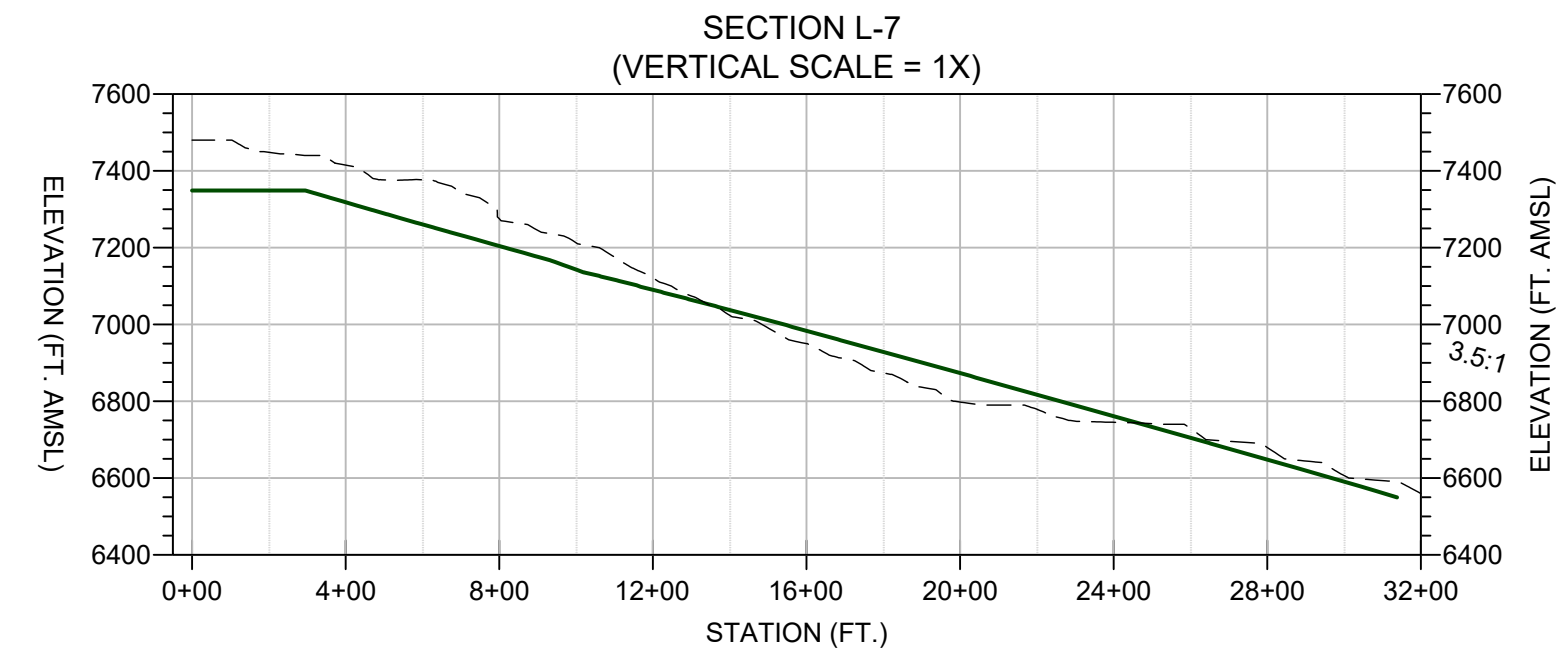
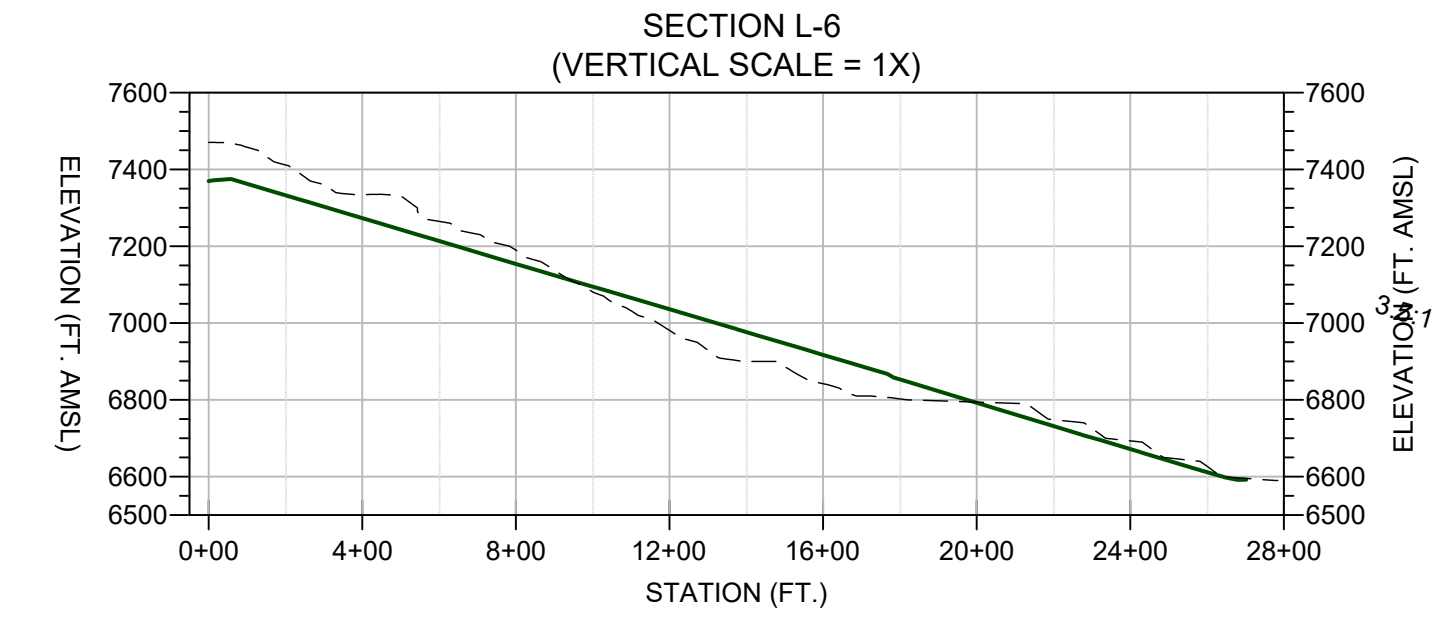
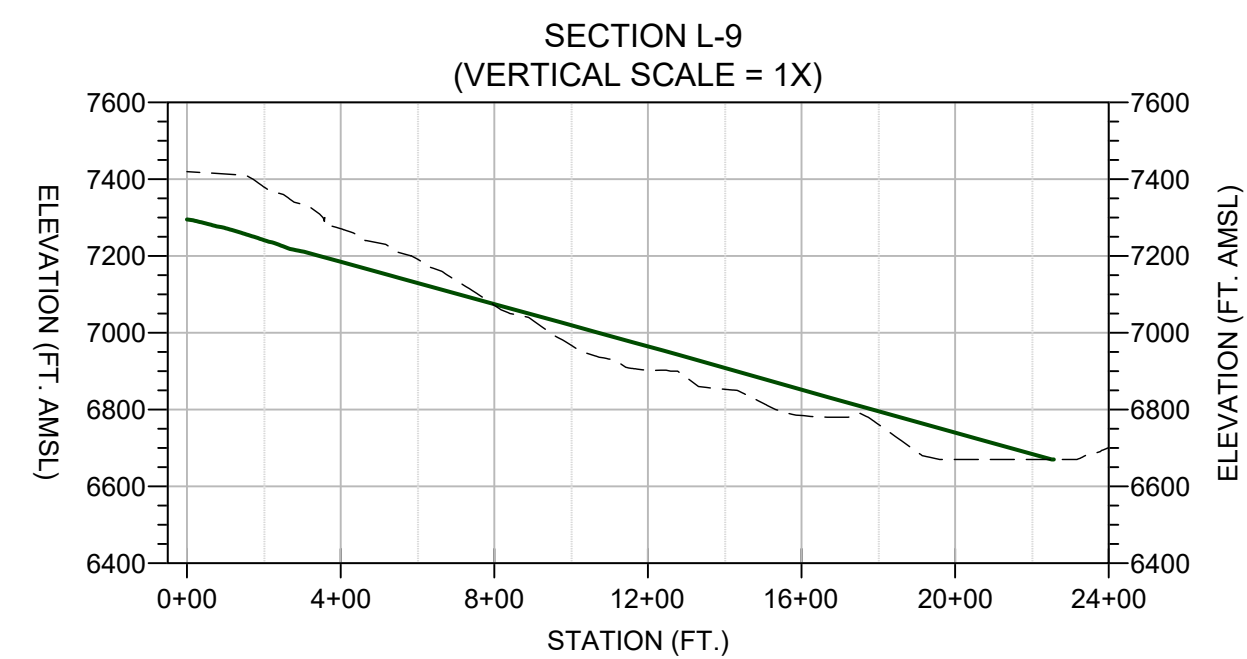
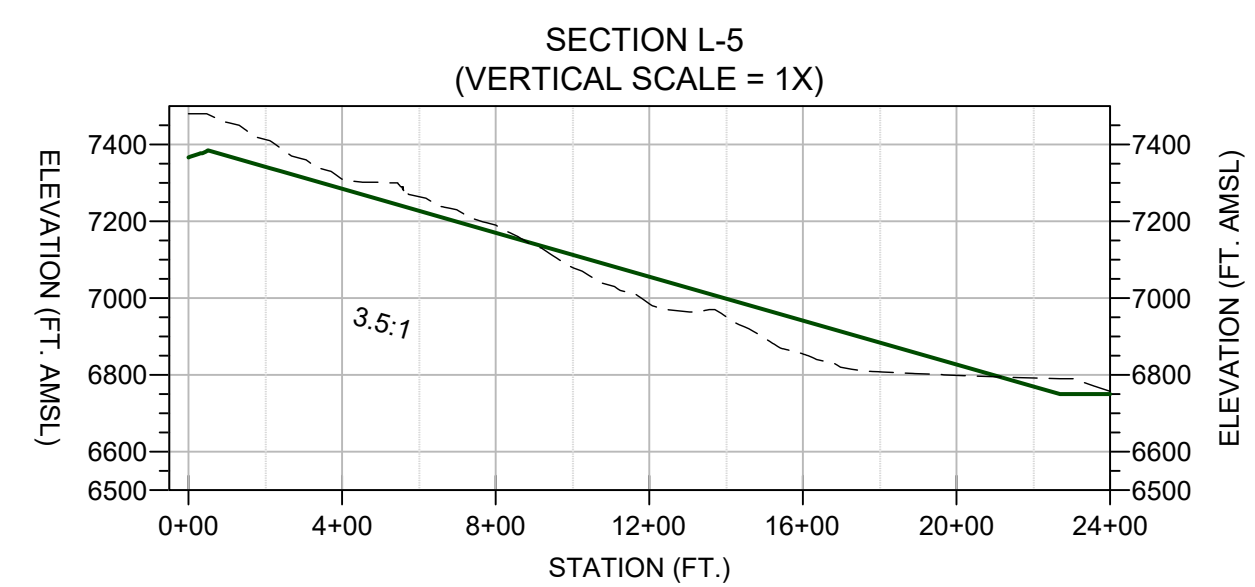
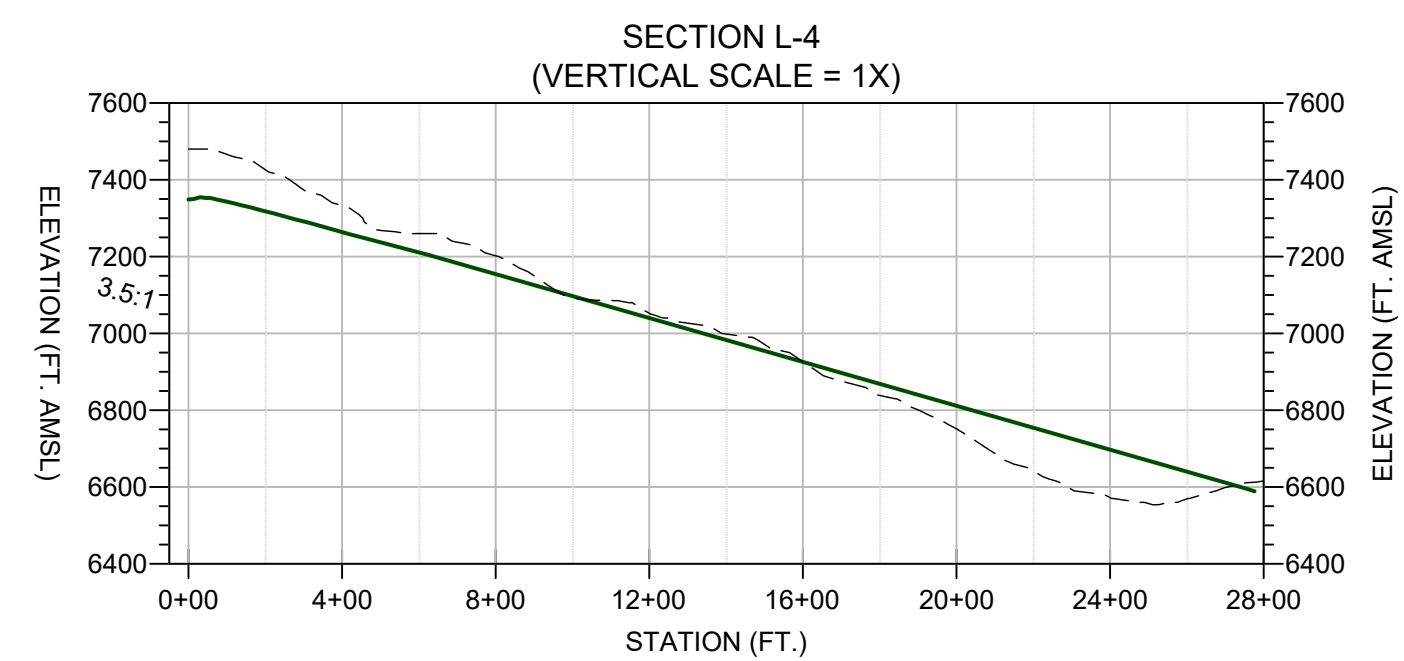
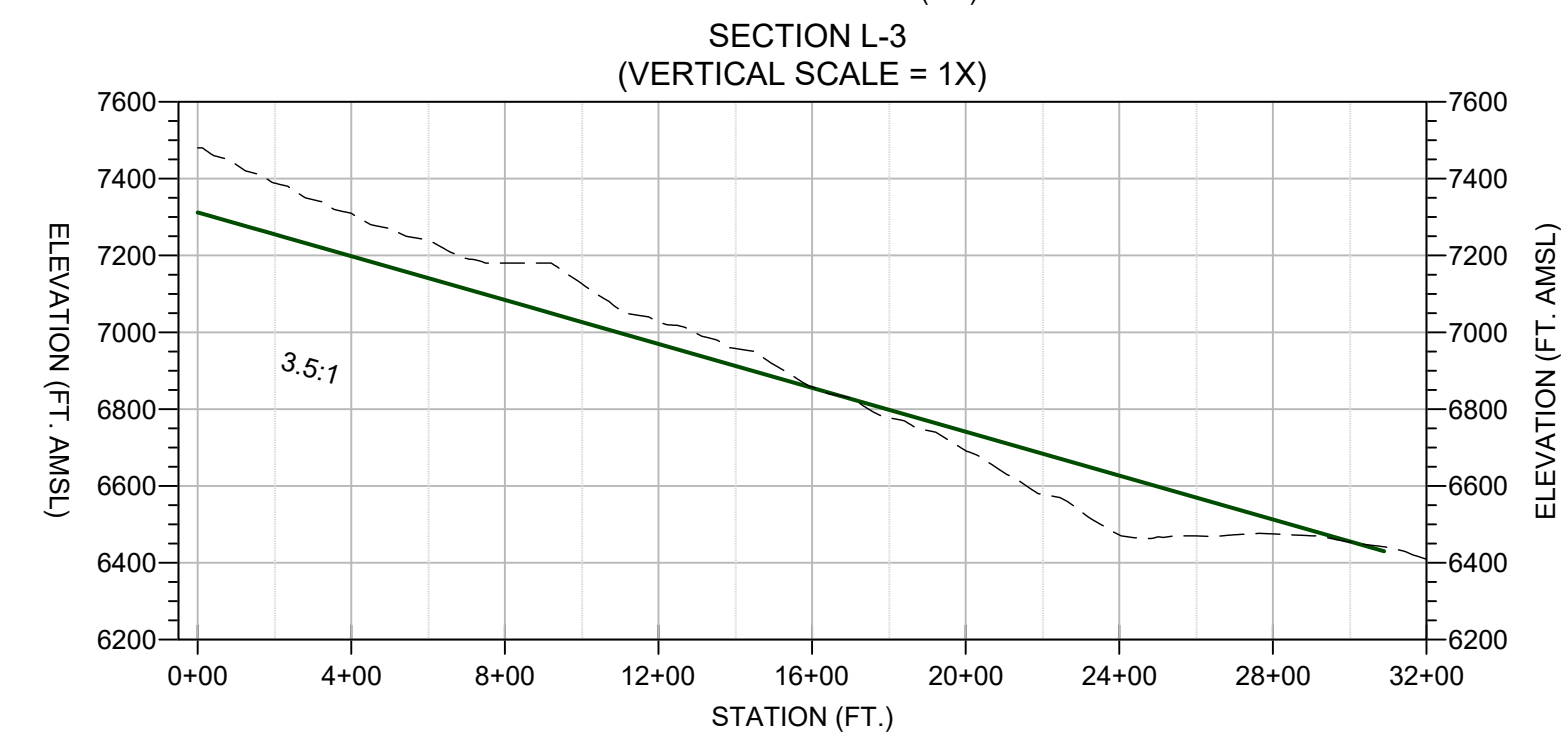
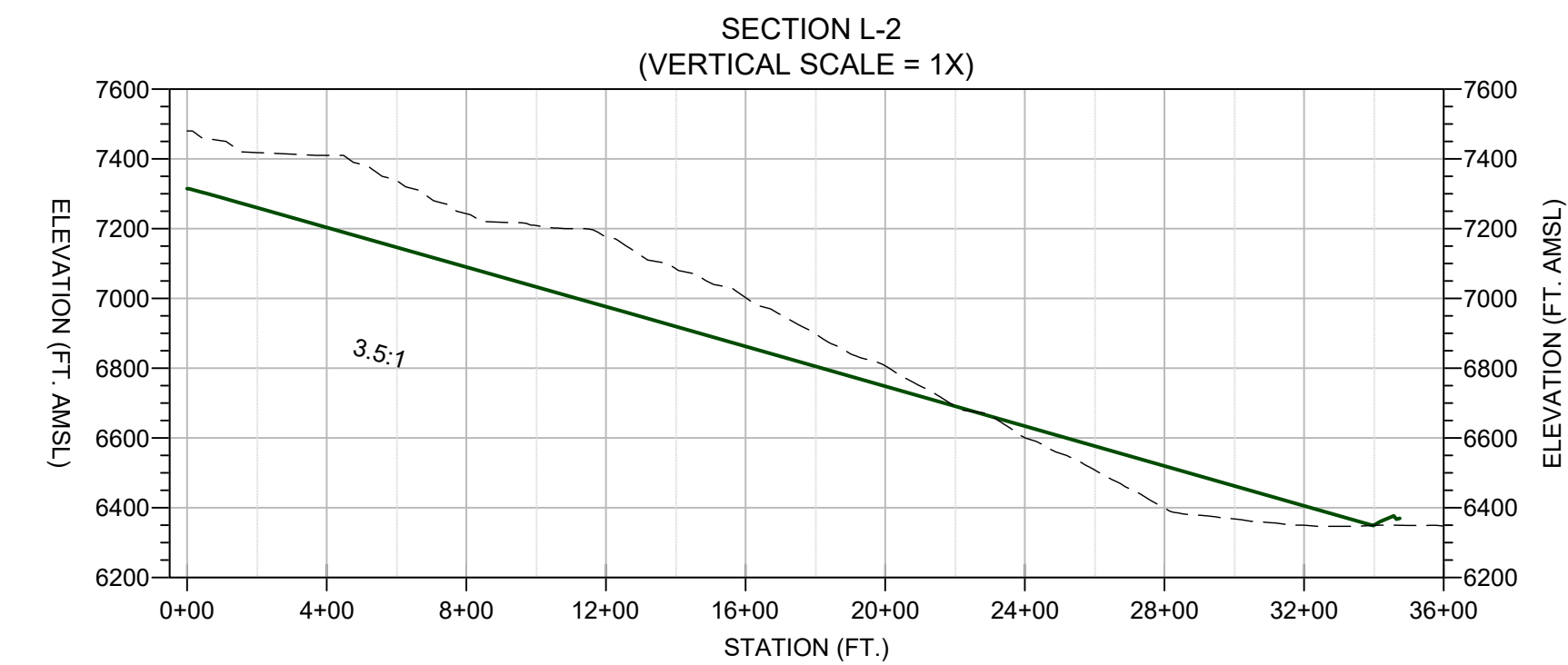
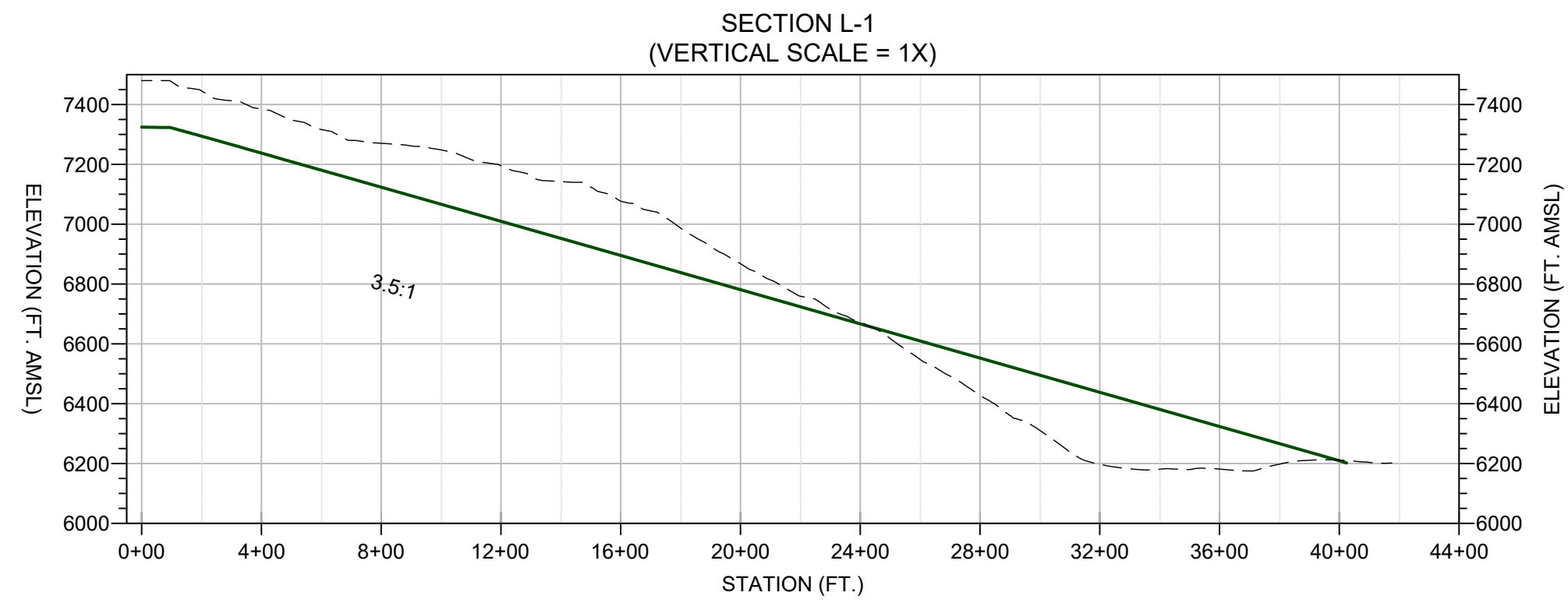
CHINO MINE AREA RECLAMATION

**LAMPBRIGHT  
X-SECTIONS**

SHEET NUMBER: 07 REVISION NUMBER: 1

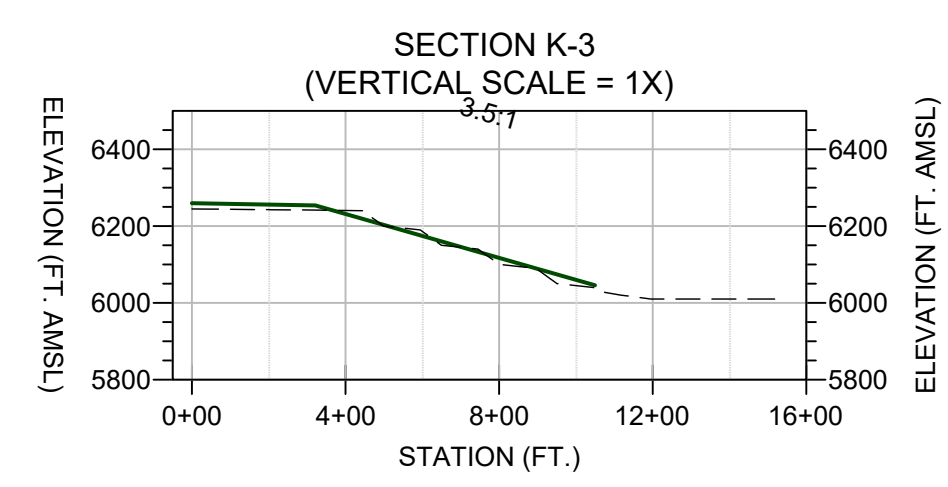
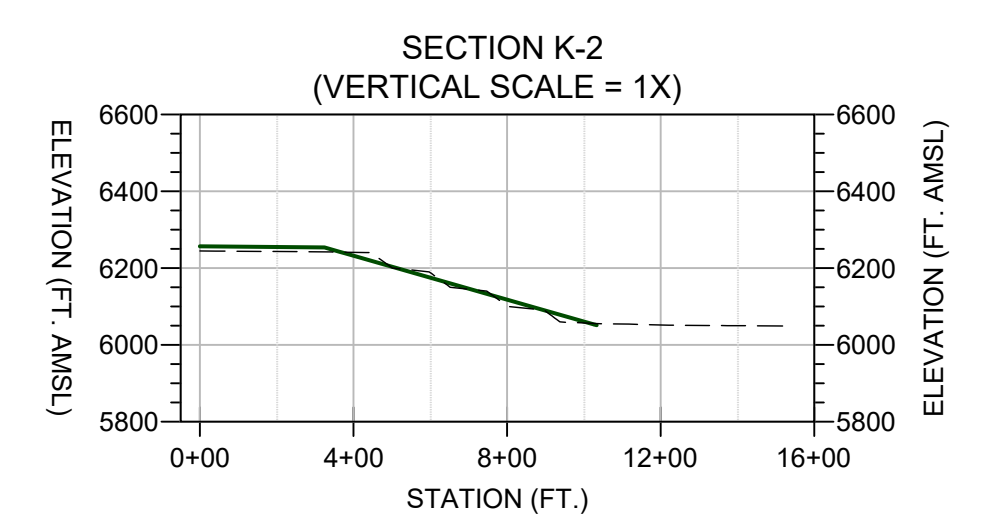
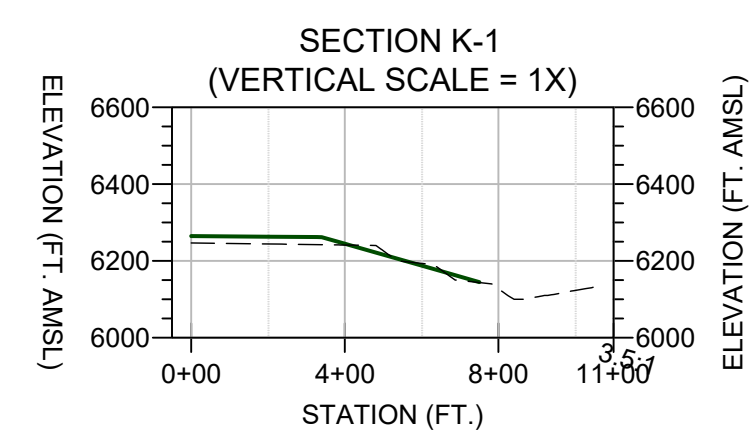
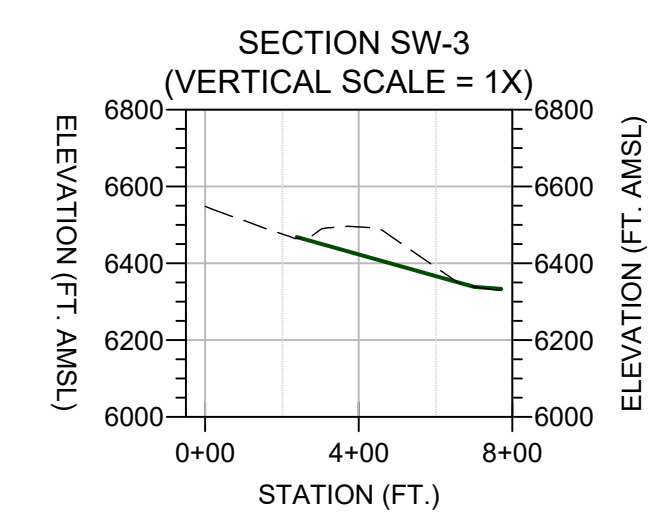
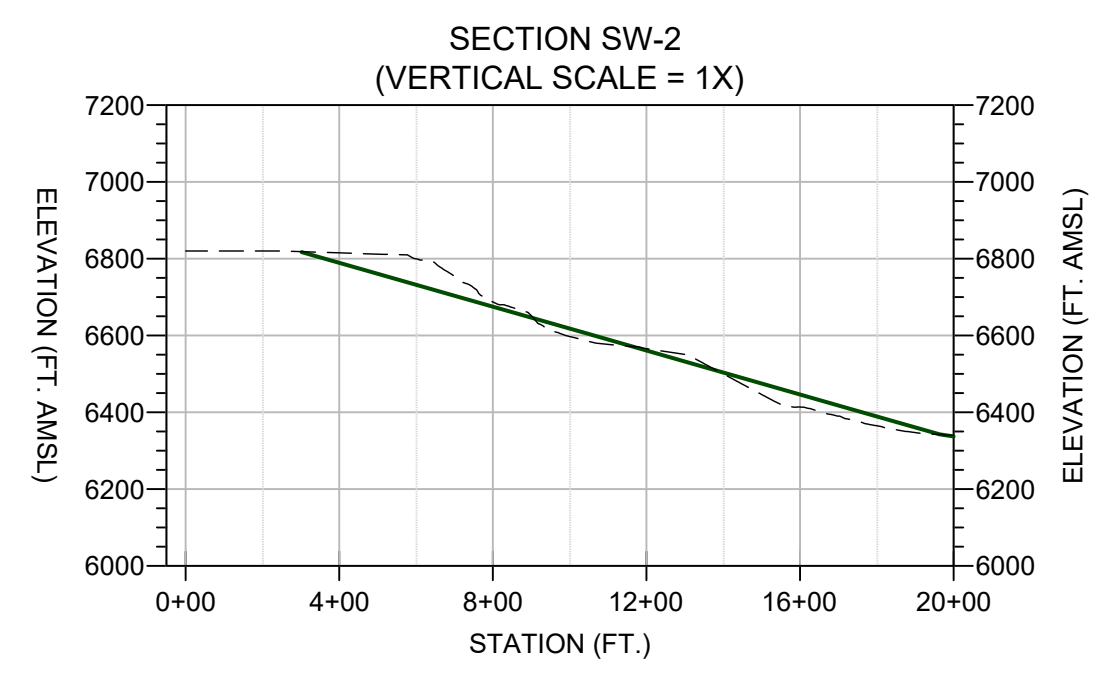
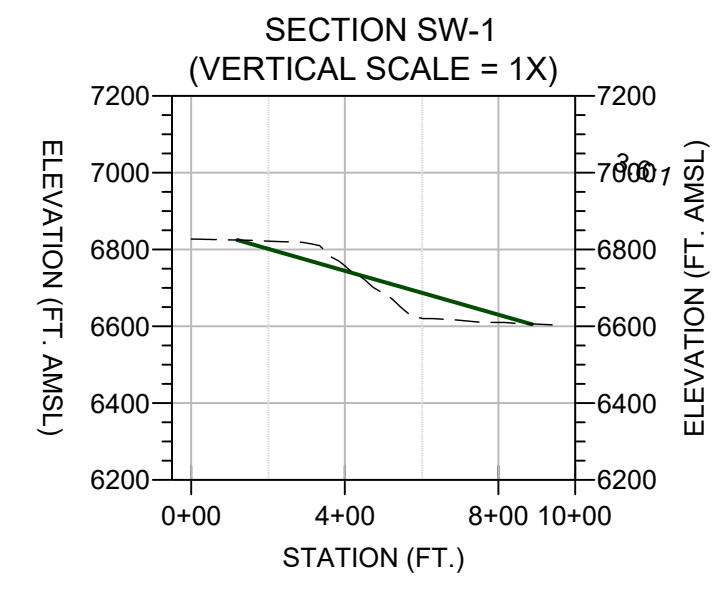
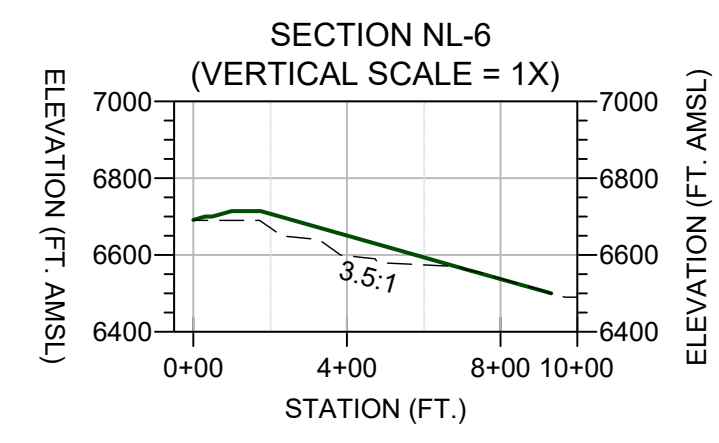
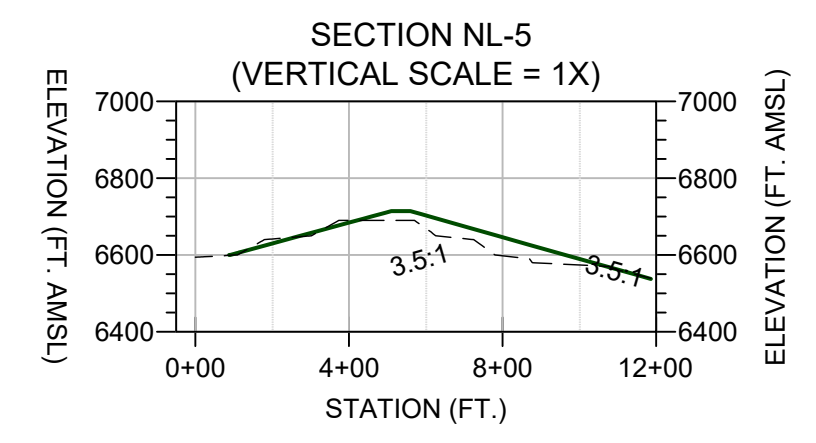
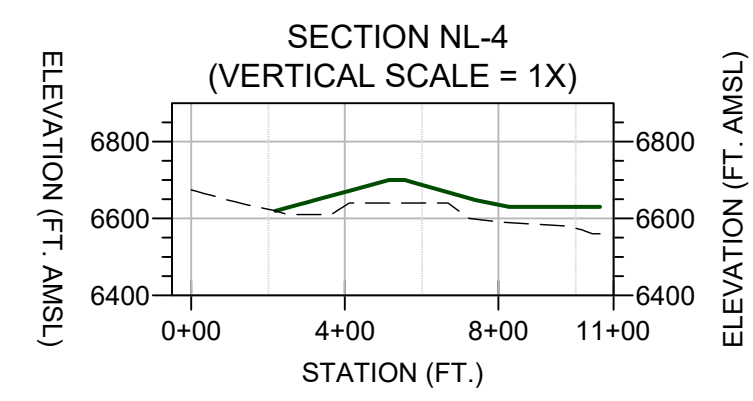
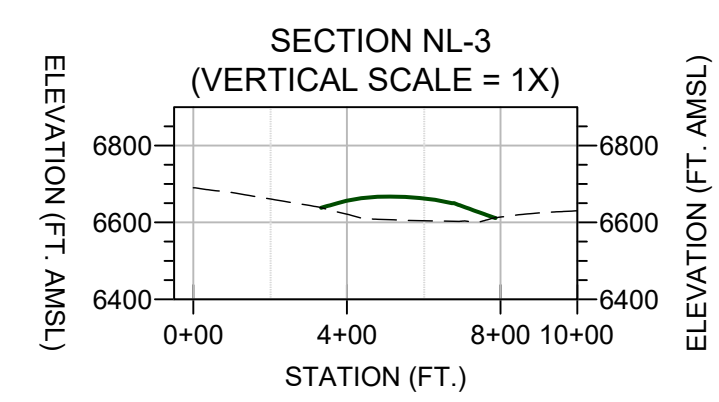
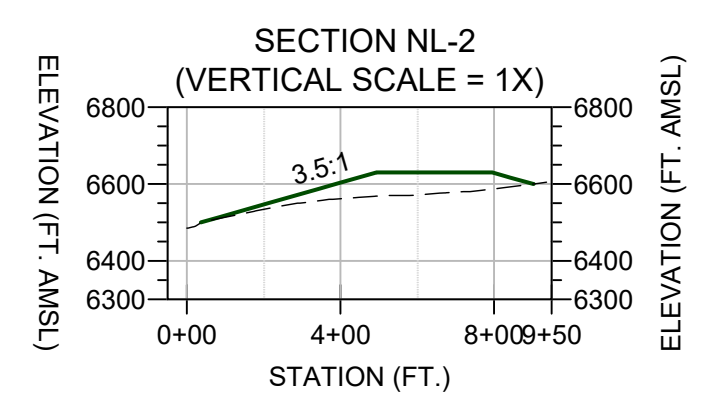
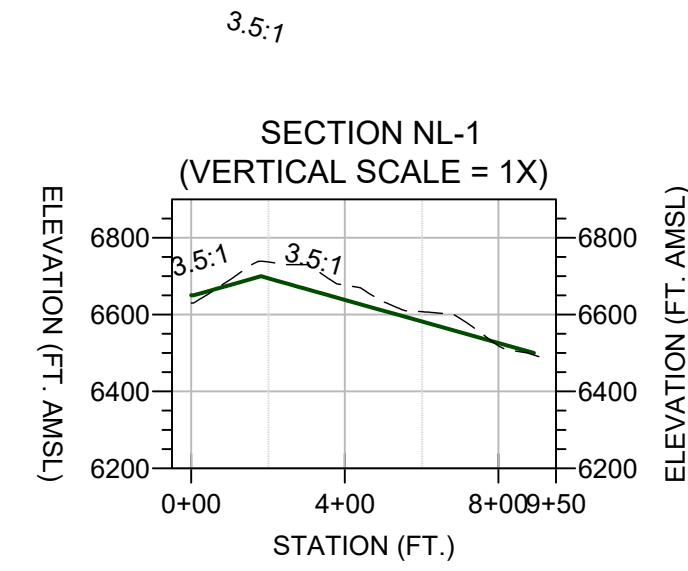
PREPARED BY:

PREPARED FOR:



Date: 8/21/2024 11:43:AM R:\Chino\Chino\_CCDP-Cost Estimating\2024\_CCDP\_PRC\Cost\Area\Area\X-Sections\Area\Reclaim\_Br\_Sect





**LEGEND & NOTES**

PROFILE/SECTION  
 --- EXISTING GROUND  
 --- RECLAMATION GRADE

CROSS SECTION DESIGNATION  
 S-1  
 006

SHEET NUMBER

**REFERENCE**  
 1. END OF YR 2030 TOPOGRAPHY SUPPLIED BY CHINO MINE PLANNING

0 500  
 SCALE IN FEET

**REVISIONS**

| # | DESCRIPTION   | DATE     | BY | APPROVED |
|---|---------------|----------|----|----------|
| 1 | CLIENT REVIEW | 07/01/24 | JC | WN       |
| 2 | FOR SUBMITTAL | 10/25/24 | SN | JC       |

|                  |            |
|------------------|------------|
| DATE             | 10/25/24   |
| PROJECT          | 200430-001 |
| TASK NUMBER      | 02         |
| DRAWN BY         | SW         |
| PROJECT ENGINEER | WN         |
| CHECKED BY       | JC         |

CHINO MINE AREA RECLAMATION

**SW LAMPBRIGHT & KESSEL X-SECTIONS**

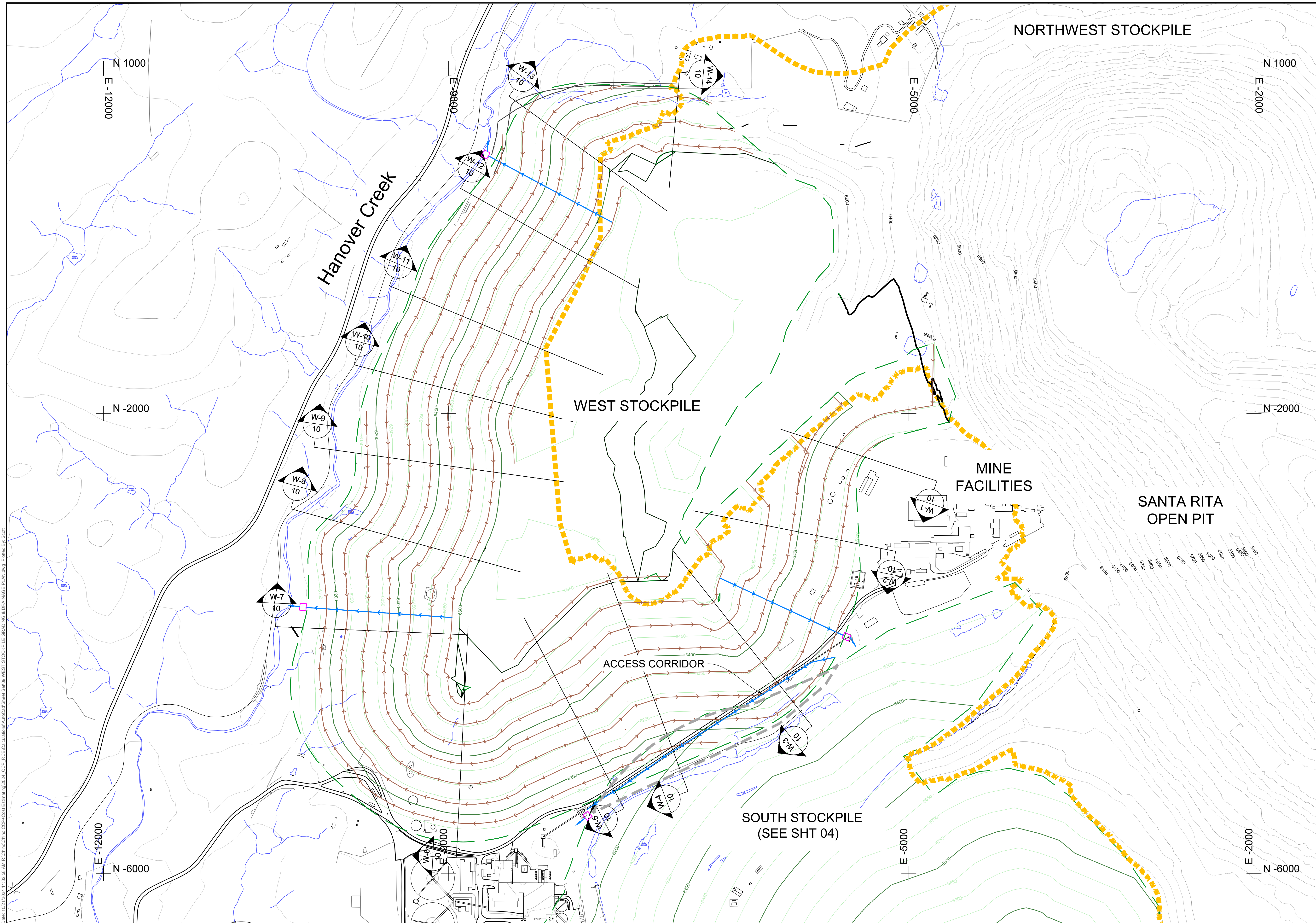
SHEET NUMBER: 08 REVISION NUMBER: 1

PREPARED BY:

**TELESTO**  
 SOLUTIONS INCORPORATED

PREPARED FOR:  
**Freemport-McMoran**

Date: 8/27/2024 11:14:43 AM R:\Chino\Chino\_CCP-Cost\Entire\2024\_CCP\_REC\CAD\Reclam\Area\X-Section\SW LAMPBRIGHT & KESSEL X-SECTIONS.dwg Plotter: B7\_Soft



**LEGEND & NOTES**

- EOY 2030 CONTOURS
- PAVED ROAD
- GRAVEL ROAD
- EXISTING DRAINAGE
- BUILDING
- OPSDA 2030
- RECLAMATION AREAS
- PIT WAIVER AREA
- BENCH CHANNEL
- DOWN DRAIN
- ENERGY DISSIPATER

CROSS SECTION DESIGNATION  
S-1  
006

SHEET NUMBER

**REFERENCE**

- END OF YR 2030 TOPOGRAPHY SUPPLIED BY CHINO MINE PLANNING

0 400  
SCALE IN FEET

CONTOUR INTERVAL = 20' MAJ  
50' MIN

COORDINATE SYSTEM  
CHINO LOCAL MINE

**REVISIONS**

| # | DESCRIPTION   | DATE     | BY | APPROVED |
|---|---------------|----------|----|----------|
| 1 | CLIENT REVIEW | 07/01/24 | JC | WN       |
| 2 | FOR SUBMITTAL | 10/25/24 | SN | JC       |

|                  |            |
|------------------|------------|
| DATE             | 10/25/24   |
| PROJECT          | 200430-001 |
| TASK NUMBER      | 02         |
| DRAWN BY         | SN         |
| PROJECT ENGINEER | WN         |
| CHECKED BY       | JC         |

CHINO MINE AREA RECLAMATION

**WEST STOCKPILE  
GRADING & DRAINAGE  
PLAN**

SHEET NUMBER: 09      REVISION NUMBER: 1

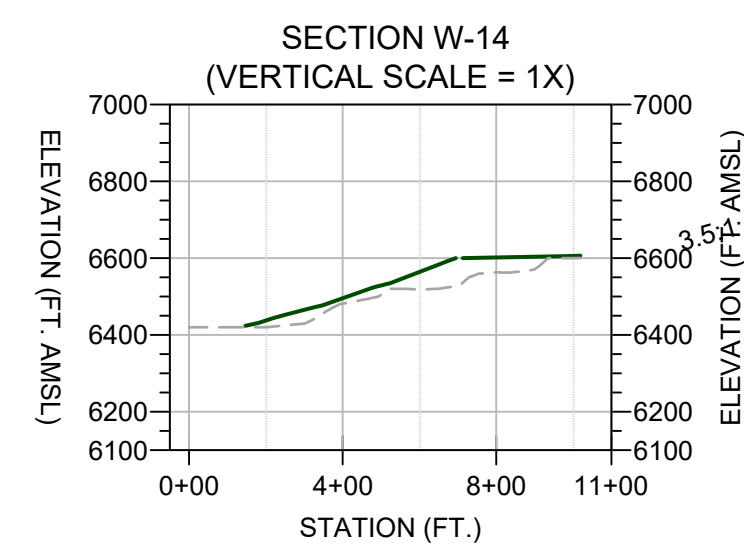
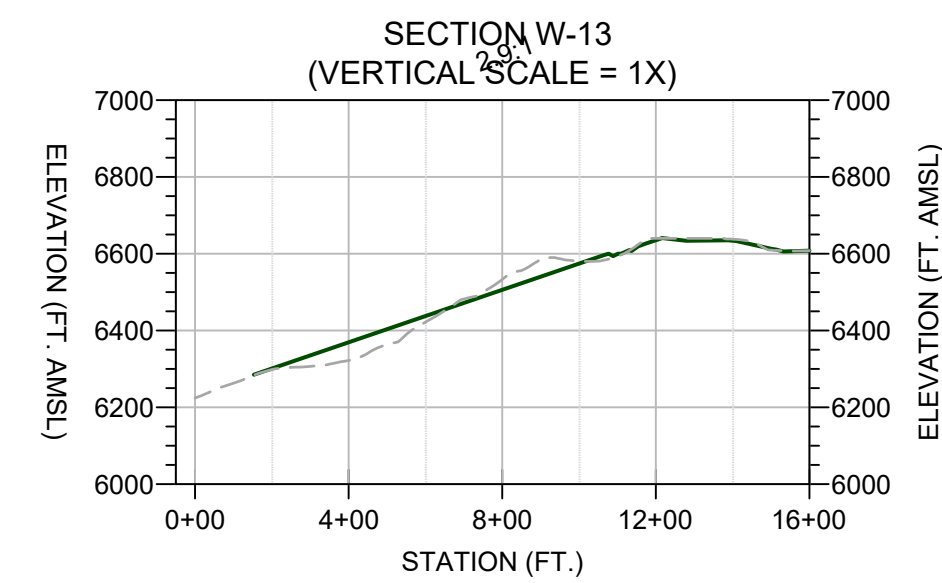
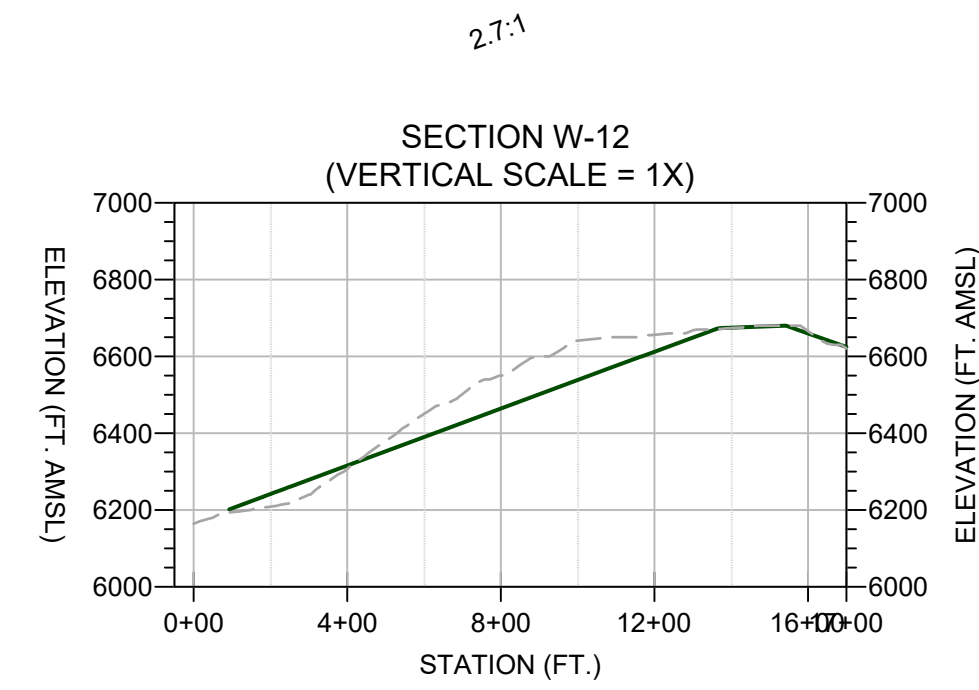
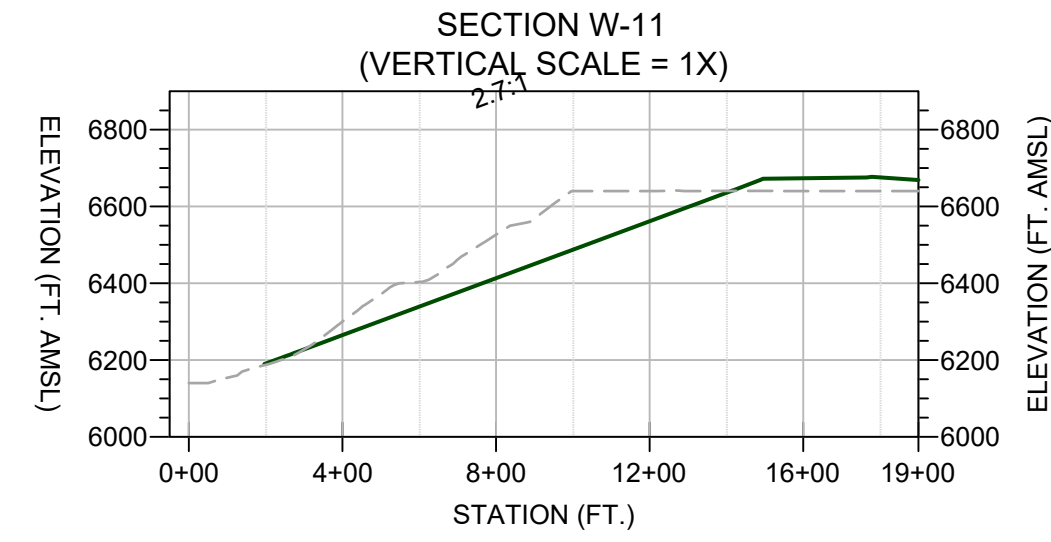
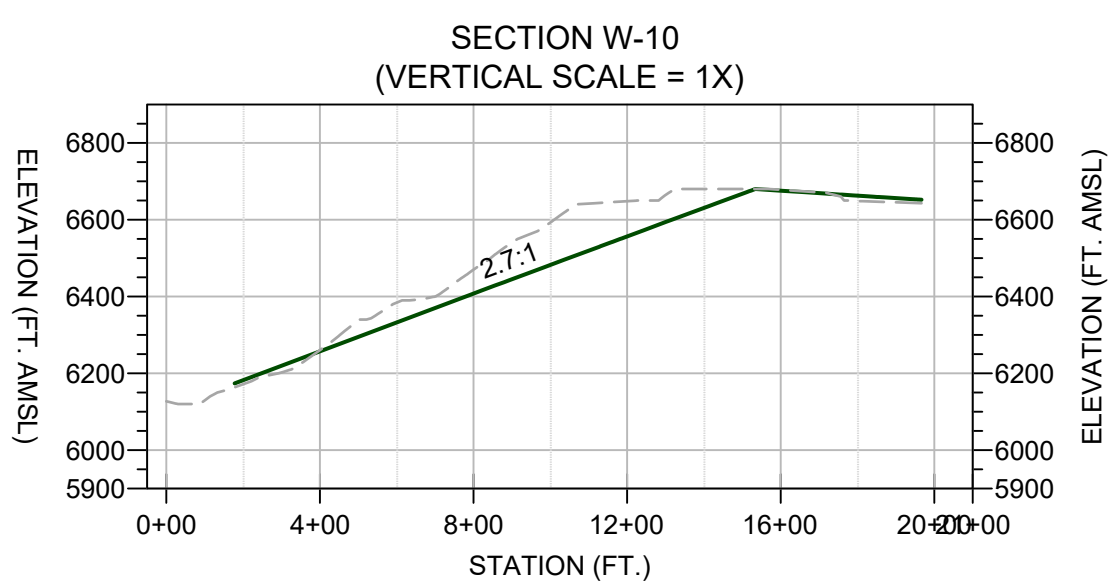
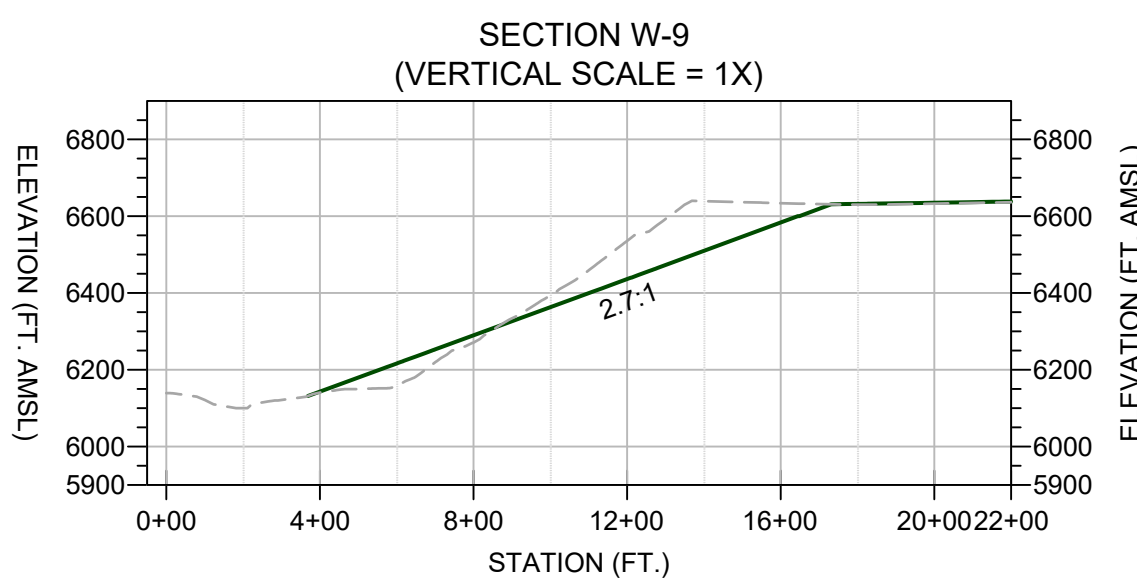
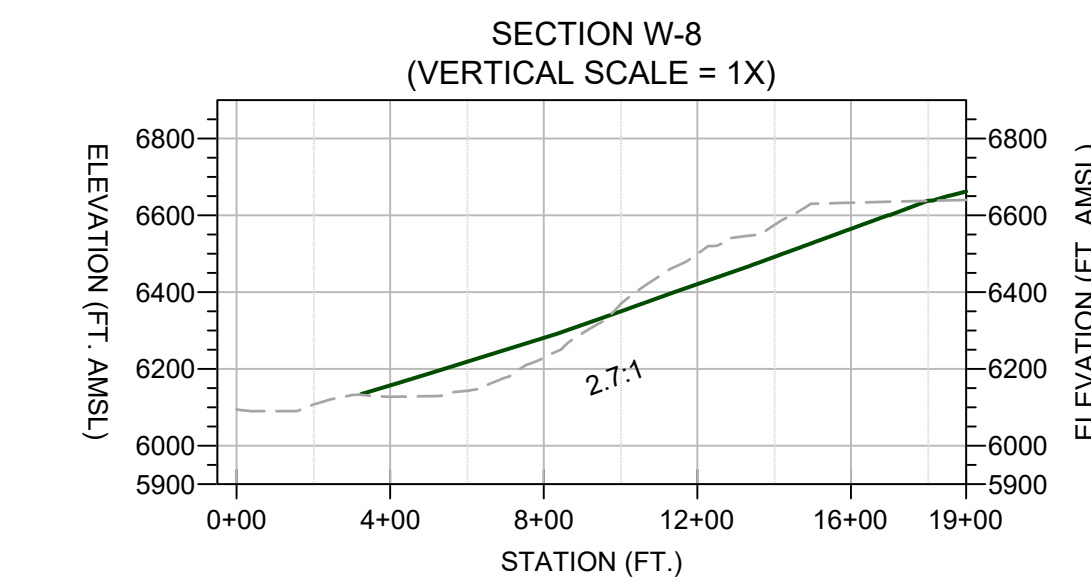
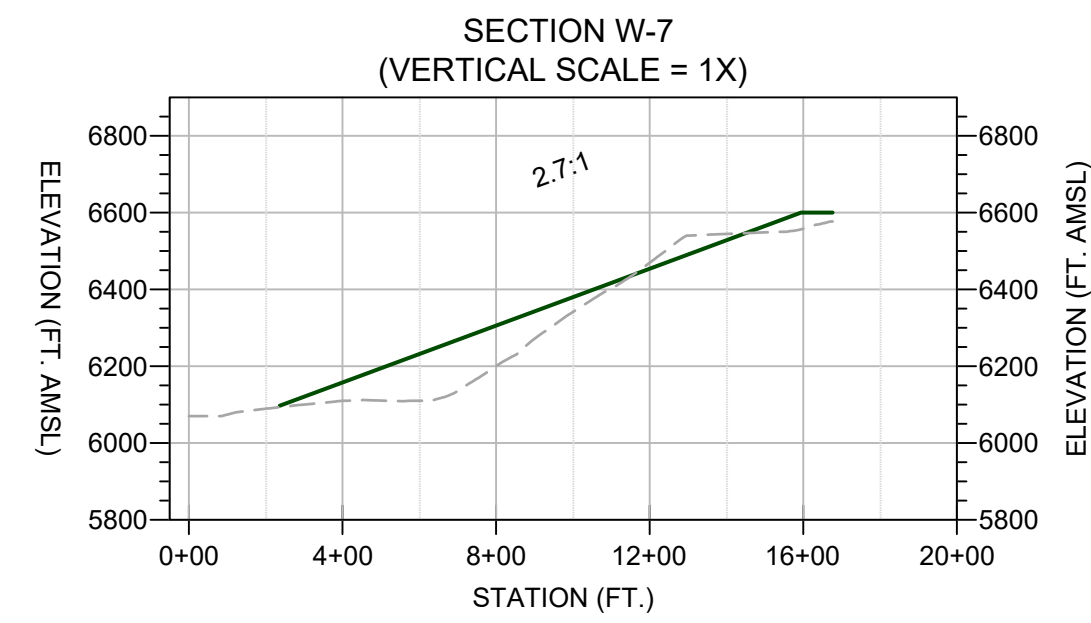
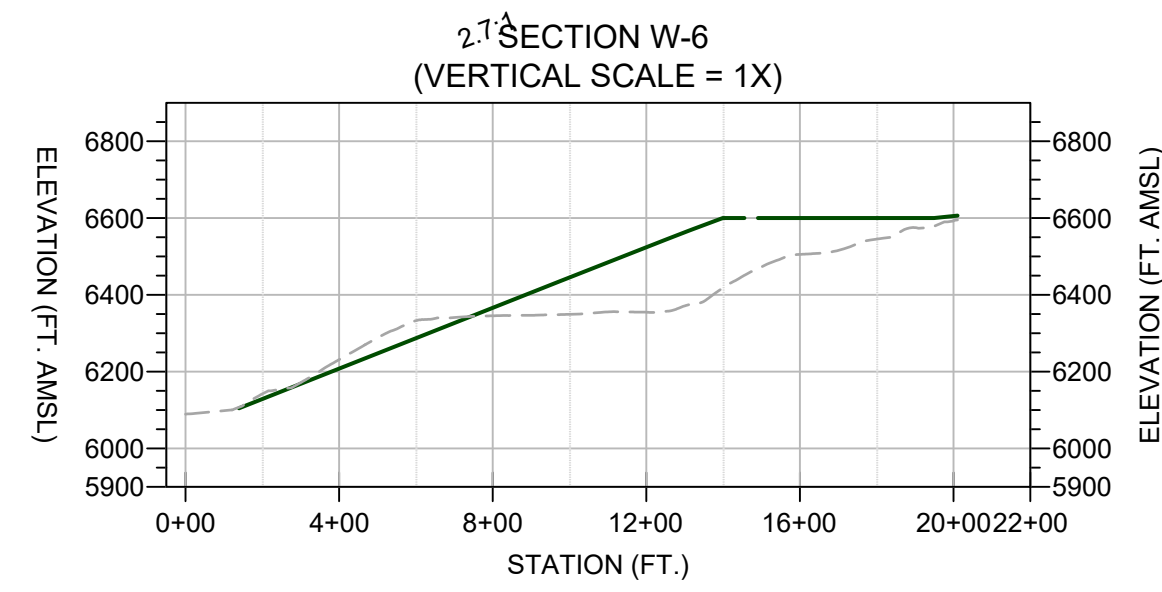
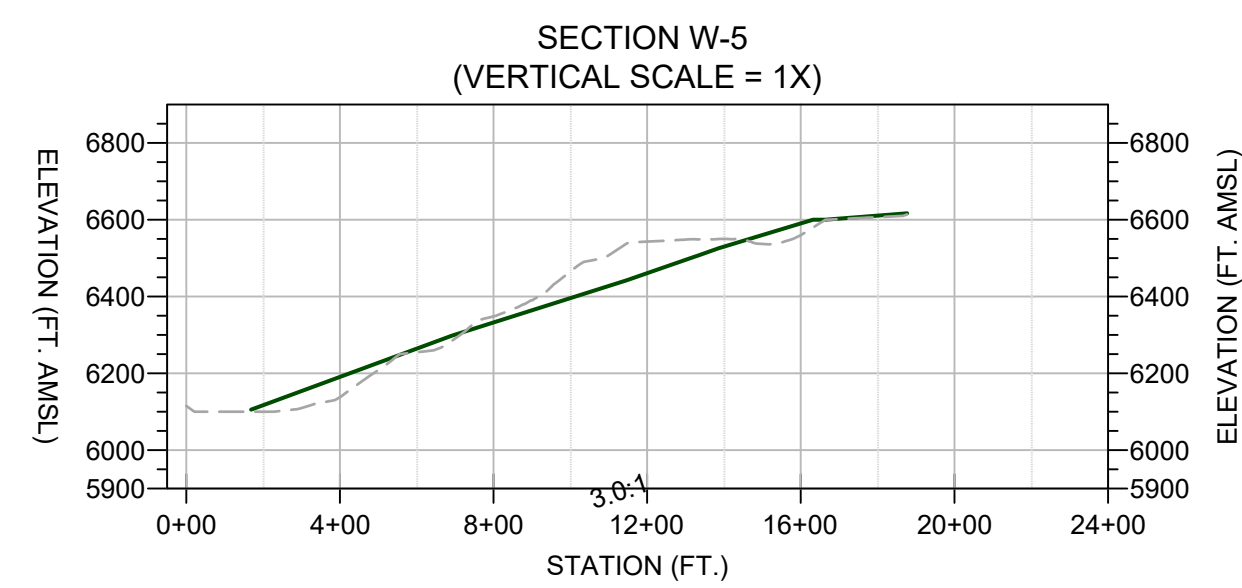
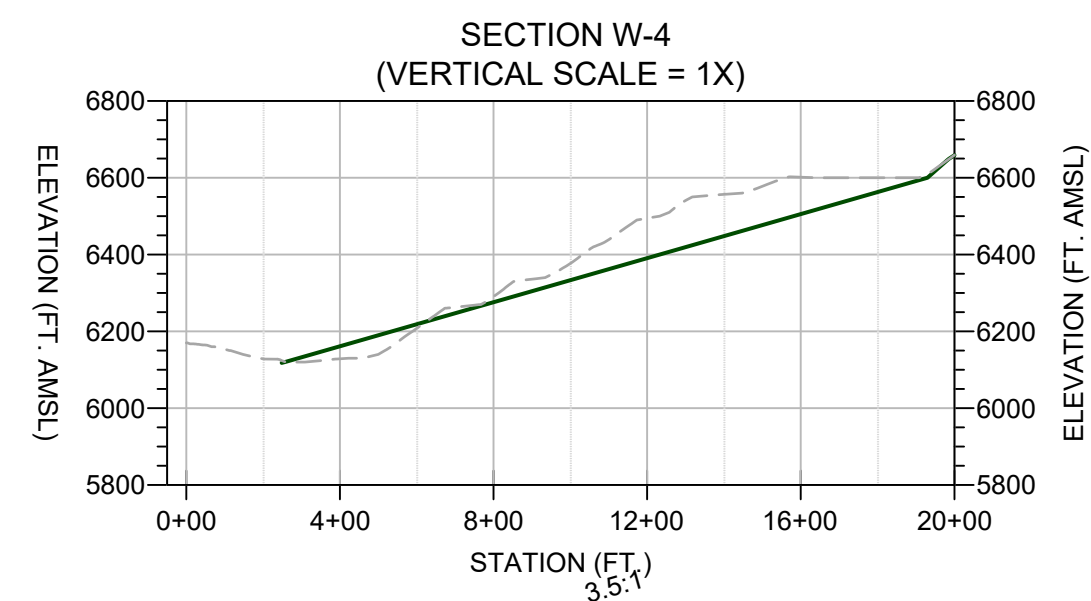
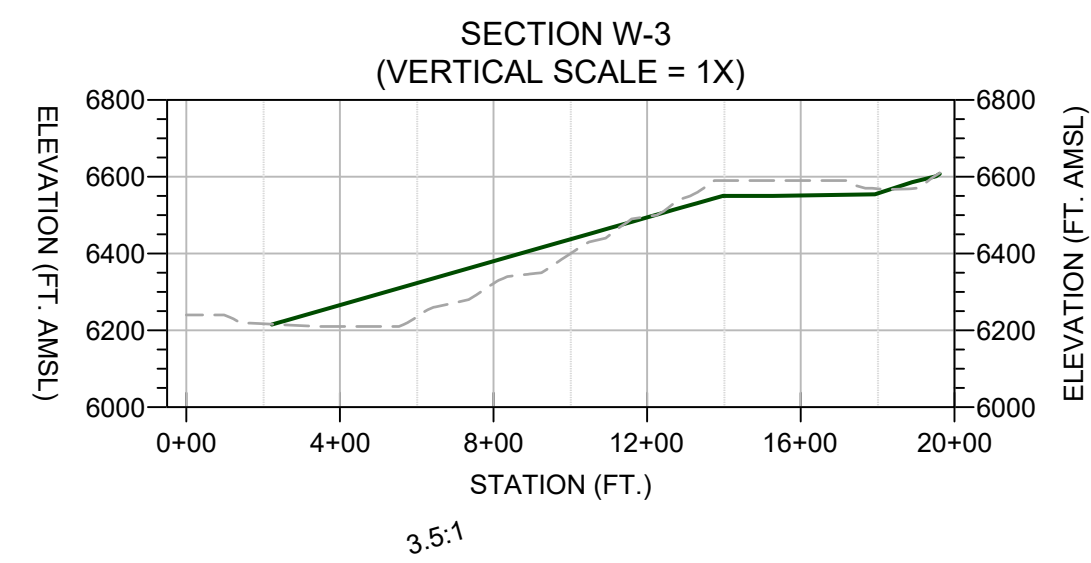
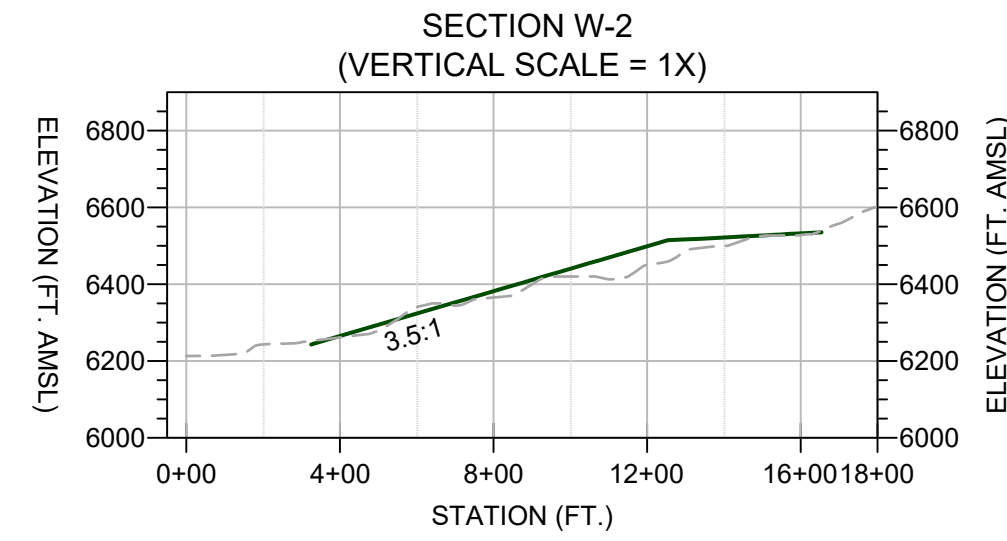
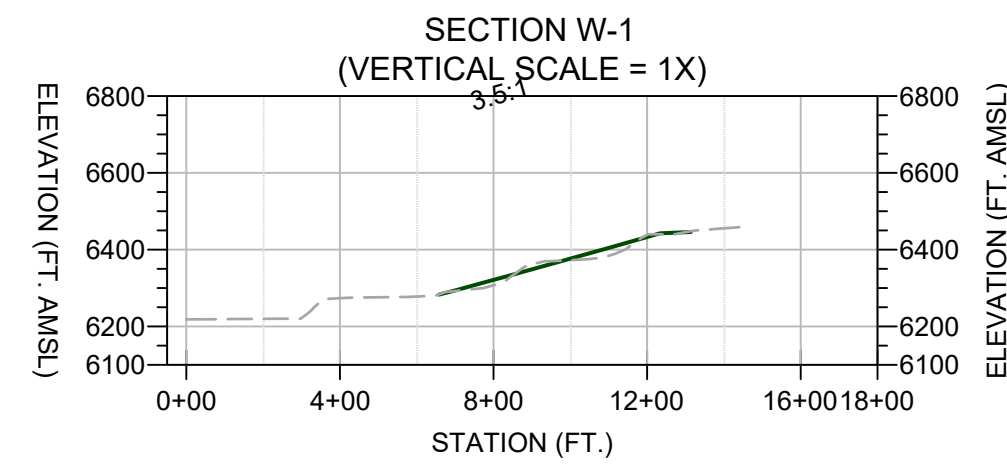
PREPARED BY:

**TELESTO**  
SOLUTIONS INCORPORATED

PREPARED FOR:  
**FREEMPORT-McMORAN**

Date: 10/25/2024 11:29:58 AM Location: Chino\_CDD\_Cad\_Editor\10224\_CDD\_ACE\ChinoAreaReclamation\2024\_CDD\_ACE\ChinoAreaReclamation\Stockpiles\WEST\_STOCKPILE\_GRADING & DRAINAGE\_PLAN.dwg Plotter: Plotter By: Scott

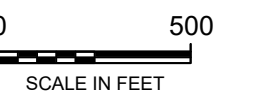
Date: 6/27/2024 1:32:24 PM P:\Chino\Chino\_CCDP\_Gen\_Estimates\2024\_CDP\_RECLAMATION\AutoCAD\Sheet Set\10 WEST STOCKPILE X-SECTIONS.dwg Plotter: B1, Scale:



**LEGEND & NOTES**

- PROFILE/SECTION
- EXISTING GROUND
- RECLAMATION GRADE
- CROSS SECTION DESIGNATION
- SHEET NUMBER

**REFERENCE**  
1. END OF YR 2030 TOPOGRAPHY SUPPLIED BY CHINO MINE PLANNING



**REVISIONS**

| # | DESCRIPTION   | DATE     | BY | APPROVED |
|---|---------------|----------|----|----------|
| 1 | CLIENT REVIEW | 07/01/24 | JC | WN       |
| 2 | FOR SUBMITTAL | 10/25/24 | SN | JC       |

|                  |            |
|------------------|------------|
| DATE             | 10/25/24   |
| PROJECT          | 200430-001 |
| TASK NUMBER      | 02         |
| DRAWN BY         | SN         |
| PROJECT ENGINEER | WN         |
| CHECKED BY       | JC         |

CHINO MINE AREA RECLAMATION

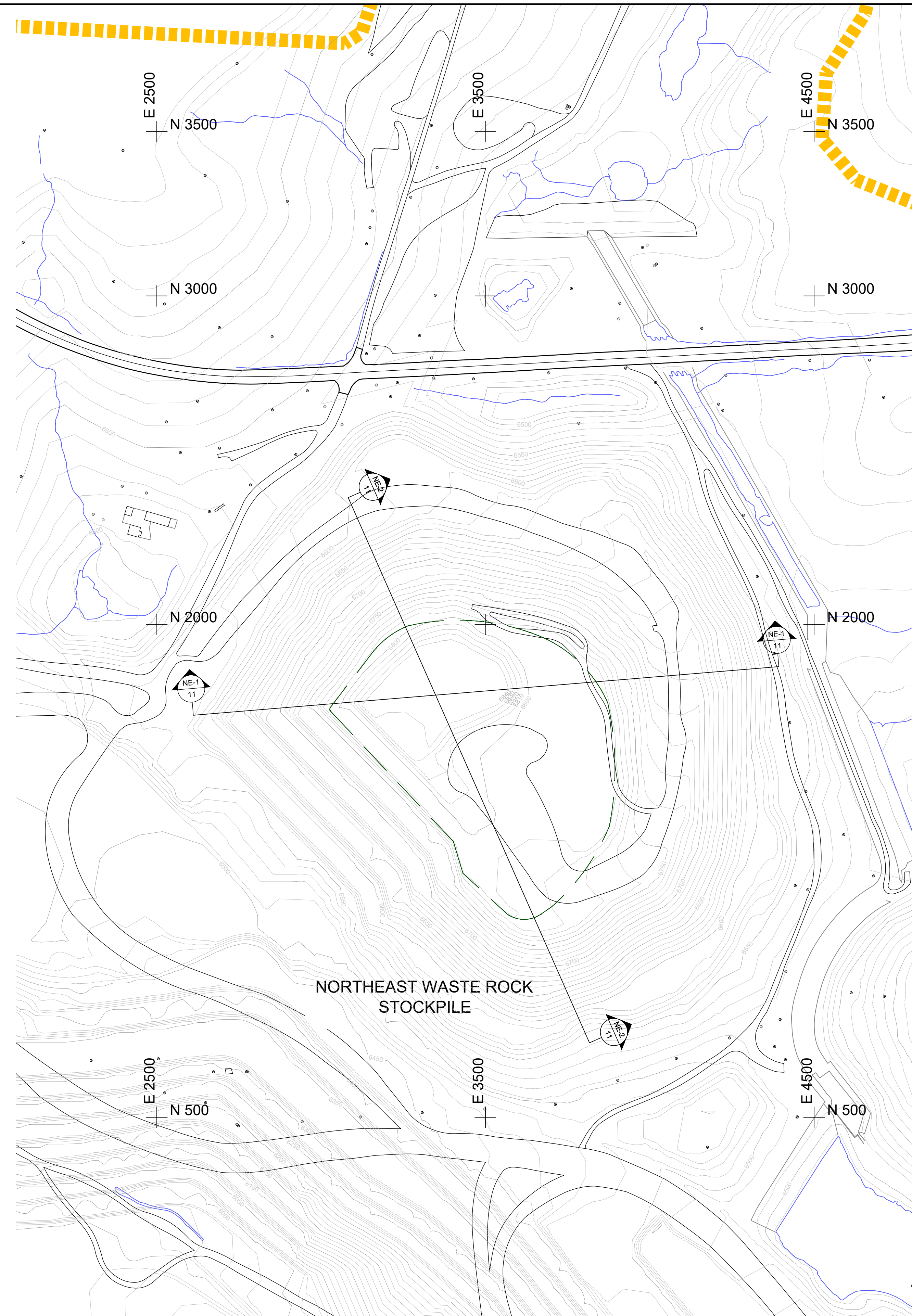
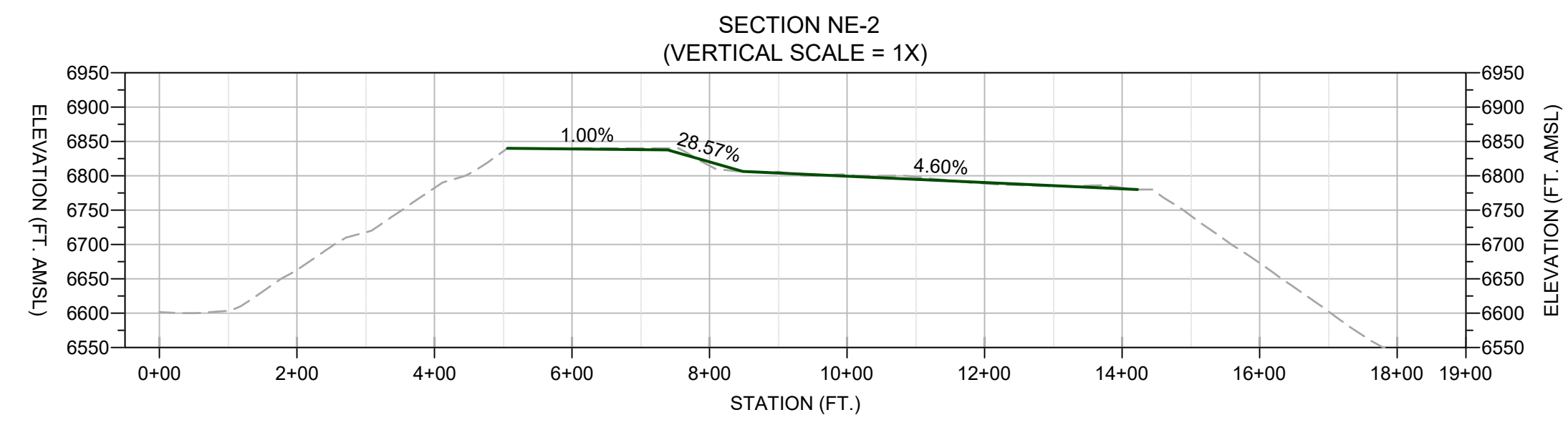
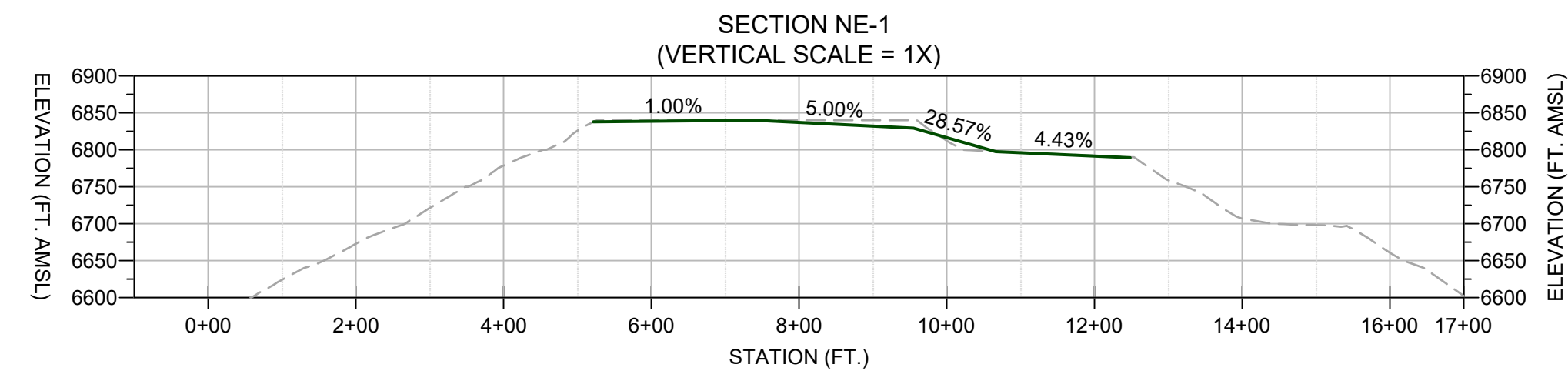
**WEST STOCKPILE X-SECTIONS**

|                     |                       |
|---------------------|-----------------------|
| SHEET NUMBER:<br>10 | REVISION NUMBER:<br>1 |
|---------------------|-----------------------|

PREPARED BY:  
**TELESTO**  
SOLUTIONS INCORPORATED

PREPARED FOR:  
**FREEMPORT-McMORAN**

Date: 10/25/2024 3:07:21 PM, R:\Chino\Chino\_CSP-Cost\Estimate\2024\_CSP\_REC\Cost\Area\NE Waste Rock Stockpile Grading & Drainage Plan.dwg, Plotted By: Scott



**LEGEND & NOTES**

- PROFILE/SECTION
- EXISTING GROUND
- RECLAMATION GRADE
- CROSS SECTION DESIGNATION
- SHEET NUMBER

**REFERENCE**

- END OF YR 2030 TOPOGRAPHY SUPPLIED BY CHINO MINE PLANNING

SCALE IN FEET  
 0 200  
 CONTOUR INTERVAL = 50' MAJ 10' MIN  
 COORDINATE SYSTEM  
 CHINO LOCAL MINE

**REVISIONS**

| # | DESCRIPTION   | DATE     | BY | APPROVED |
|---|---------------|----------|----|----------|
| 1 | CLIENT REVIEW | 07/01/24 | JC | WN       |
| 1 | FOR SUBMITTAL | 10/25/24 | SN | JC       |

|                  |            |
|------------------|------------|
| DATE             | 10/25/24   |
| PROJECT          | 200430-001 |
| TASK NUMBER      | 02         |
| DRAWN BY         | SN         |
| PROJECT ENGINEER | WN         |
| CHECKED BY       | JC         |
| DRAWN BY         |            |

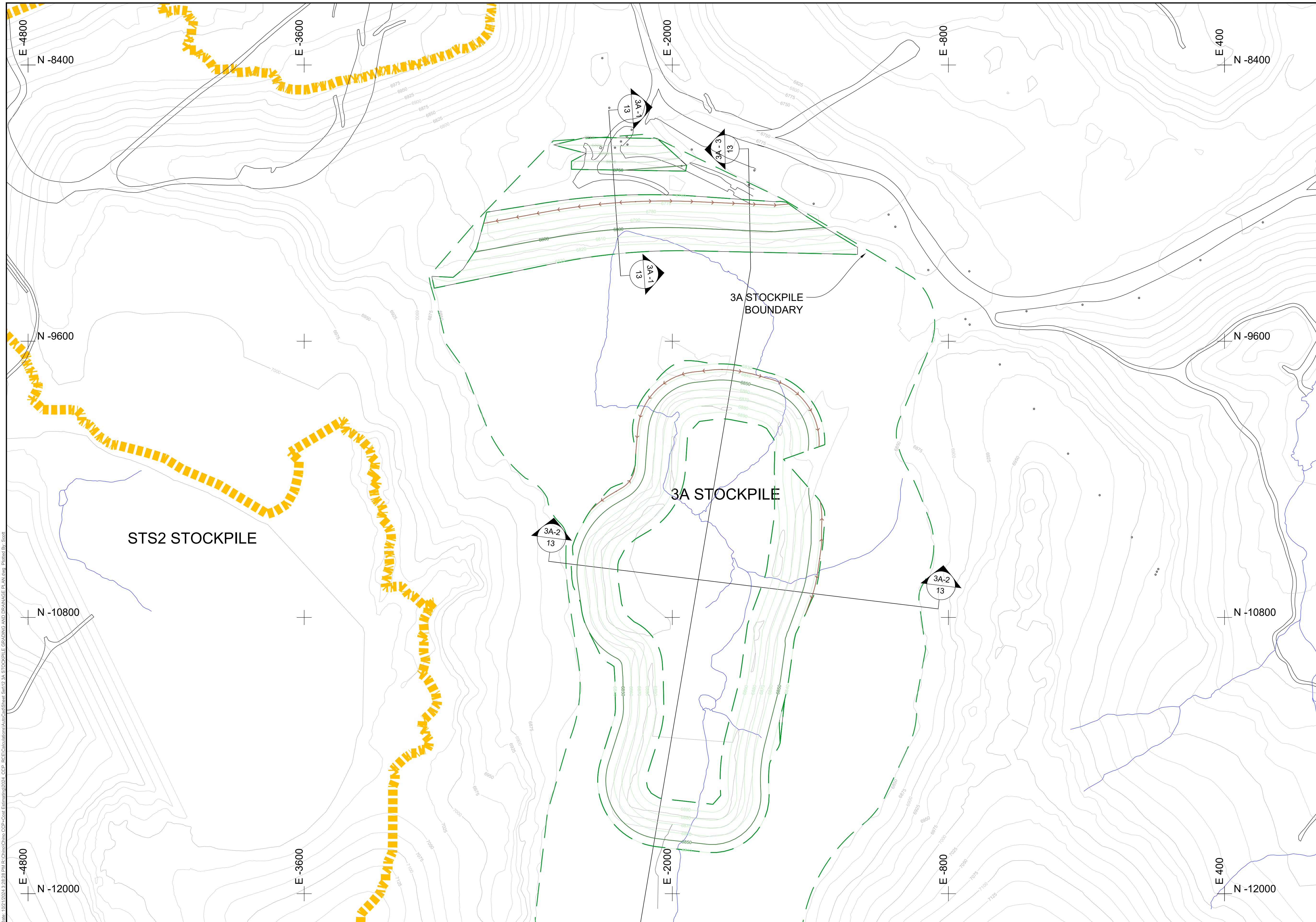
CHINO MINE AREA RECLAMATION

**NE WASTE ROCK STOCKPILE GRADING & DRAINAGE PLAN**

SHEET NUMBER: 11 REVISION NUMBER: 1

PREPARED BY: **TELESTO** SOLUTIONS INCORPORATED

PREPARED FOR: **FREEMPORT-McMORAN**



Date: 10/25/24 9:29 AM Path: R:\Chino\Chino\_CCP\Coal\Estimate\2024\_CCP\_REC\ChinoArea\Area\3A\3A Stockpile E Grading and Drainage Plan.dwg Plotted By: Scott

**LEGEND & NOTES**

- EOY 2030 CONTOURS
- PAVED ROAD
- GRAVEL ROAD
- EXISTING DRAINAGE
- BUILDING
- OPSDA 2030
- RECLAMATION AREAS
- PIT WAIVER AREA
- BENCH CHANNEL
- DOWN DRAIN
- ENERGY DISSIPATER

CROSS SECTION DESIGNATION

SHEET NUMBER

**REFERENCE**

1. END OF YR 2030 TOPOGRAPHY SUPPLIED BY CHINO MINE PLANNING

0 200

SCALE IN FEET  
 REC. CONT. SHOWN AT 10'  
 INTERVAL FOR CLARITY  
 CONTOUR INTERVAL = 100' MAJ  
 25' MIN  
 COORDINATE SYSTEM  
 CHINO LOCAL MINE

**REVISIONS**

| # | DESCRIPTION   | DATE     | BY | APPROVED |
|---|---------------|----------|----|----------|
| 1 | CLIENT REVIEW | 07/01/24 | JC | WN       |
| 2 | FOR SUBMITTAL | 10/25/24 | SN | JC       |
|   |               |          |    |          |
|   |               |          |    |          |
|   |               |          |    |          |

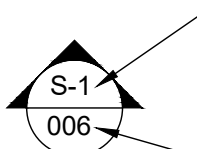
|                  |            |
|------------------|------------|
| DATE             | 10/25/24   |
| PROJECT          | 200430-001 |
| TASK NUMBER      | 02         |
| DRAWN BY         | SN         |
| PROJECT ENGINEER | WN         |
| CHECKED BY       | JC         |

CHINO MINE AREA RECLAMATION

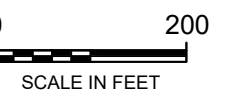
**3A STOCKPILE GRADING AND DRAINAGE PLAN**

|               |    |                  |   |
|---------------|----|------------------|---|
| SHEET NUMBER: | 12 | REVISION NUMBER: | 1 |
| PREPARED BY:  |    |                  |   |
| PREPARED FOR: |    |                  |   |

**LEGEND & NOTES**

- PROFILE/SECTION  
 - - - - - EXISTING GROUND  
 ——— RECLAMATION GRADE  
 CROSS SECTION DESIGNATION  
 006 SHEET NUMBER

- REFERENCE**  
 1. END OF YR 2030 TOPOGRAPHY SUPPLIED BY CHINO MINE PLANNING



**REVISIONS**

| # | DESCRIPTION   | DATE     | BY | APPROVED |
|---|---------------|----------|----|----------|
| 1 | CLIENT REVIEW | 07/01/24 | JC | WN       |
| 2 | FOR SUBMITTAL | 10/25/24 | SN | JC       |
|   |               |          |    |          |
|   |               |          |    |          |
|   |               |          |    |          |

|                  |            |
|------------------|------------|
| DATE             | 10/25/24   |
| PROJECT          | 200430-001 |
| TASK NUMBER      | 02         |
| DRAWN BY         | SN         |
| PROJECT ENGINEER | WN         |
| CHECKED BY       | JC         |
|                  |            |

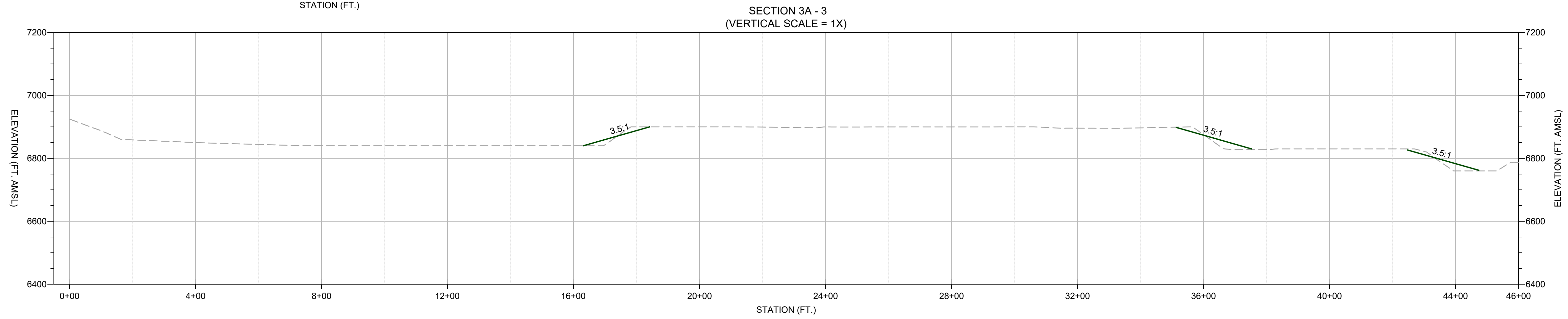
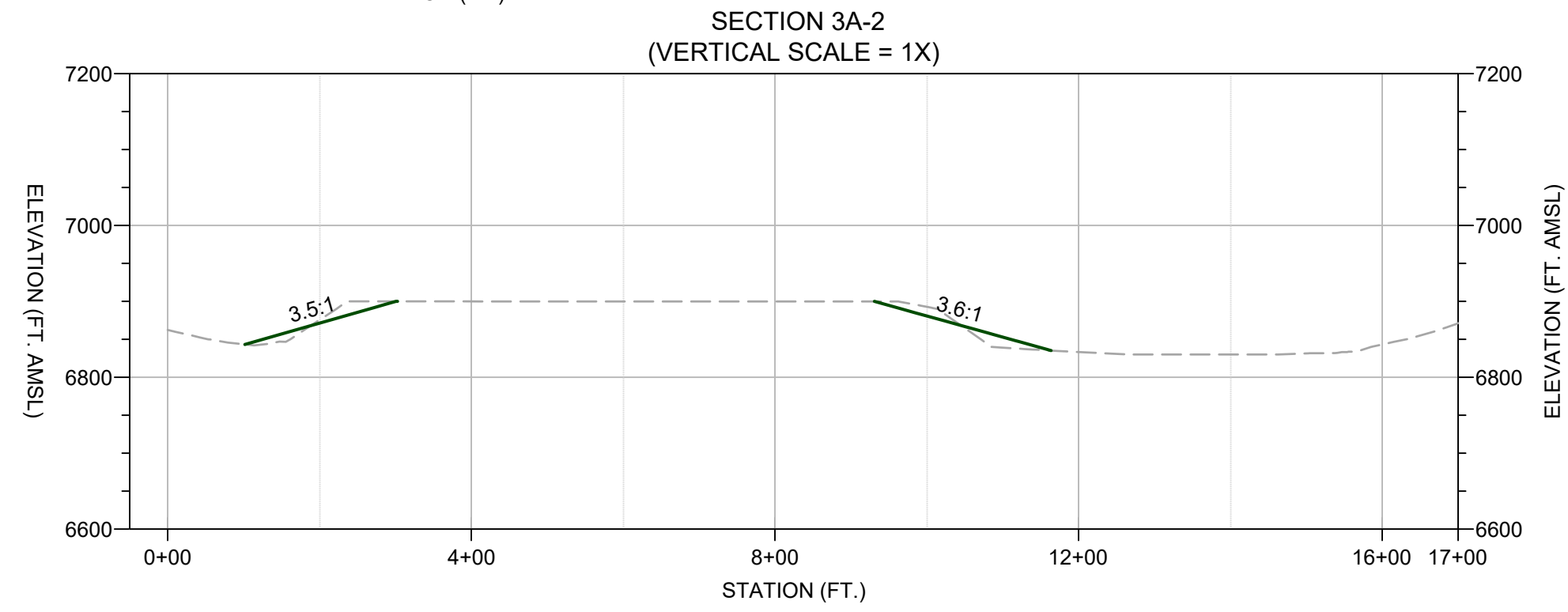
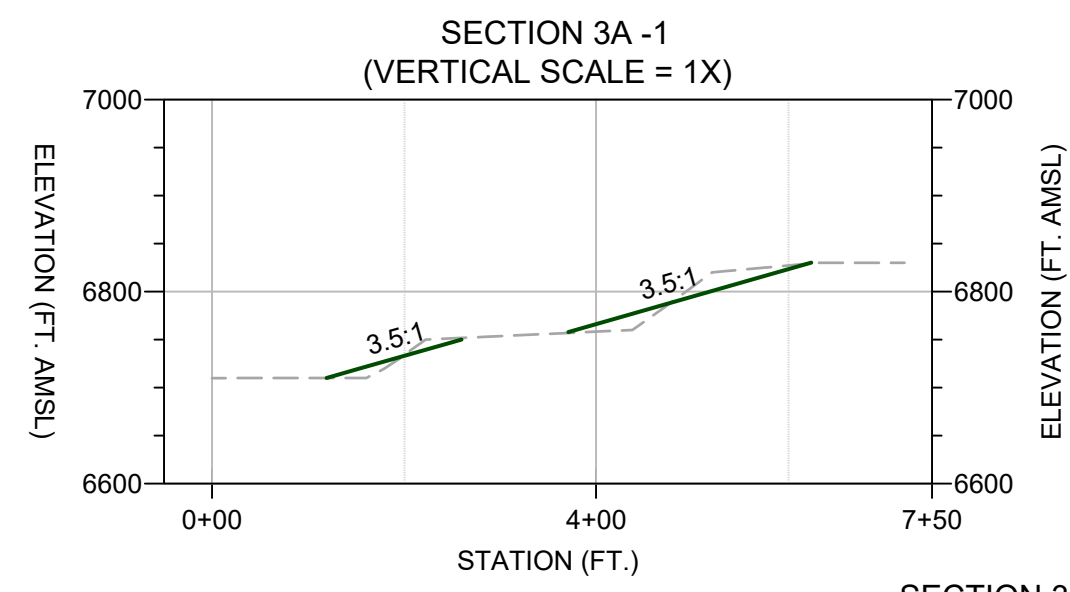
CHINO MINE AREA RECLAMATION

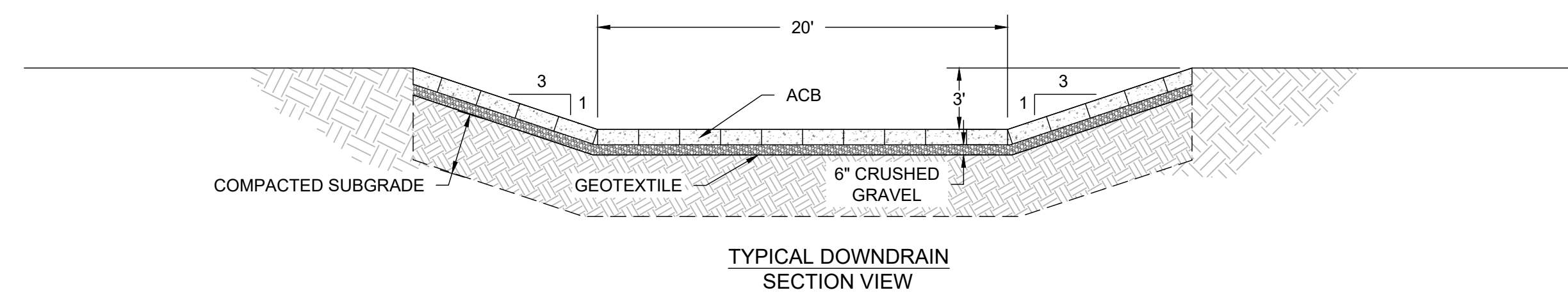
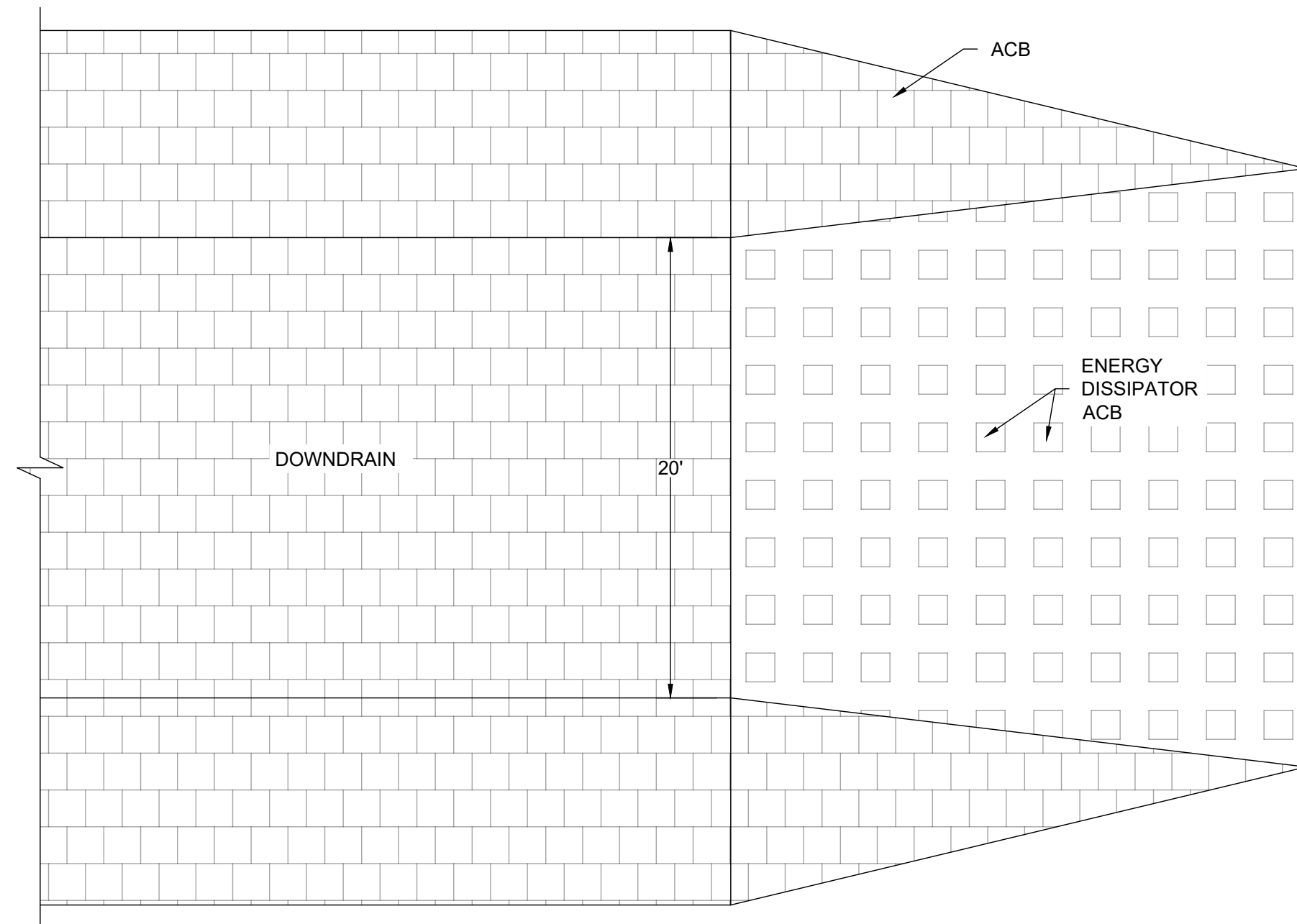
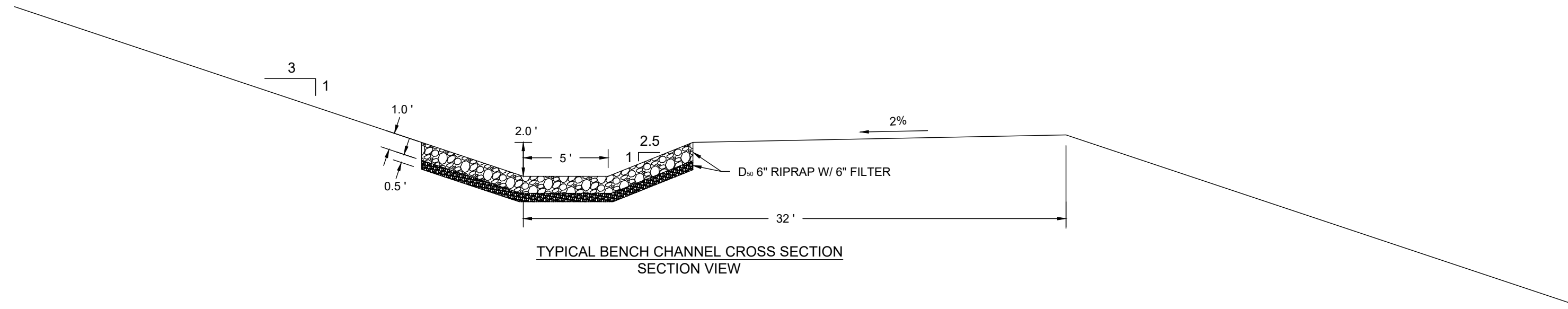
**3A STOCKPILE X-SECTIONS**

|               |                  |
|---------------|------------------|
| SHEET NUMBER: | REVISION NUMBER: |
| 13            | 1                |

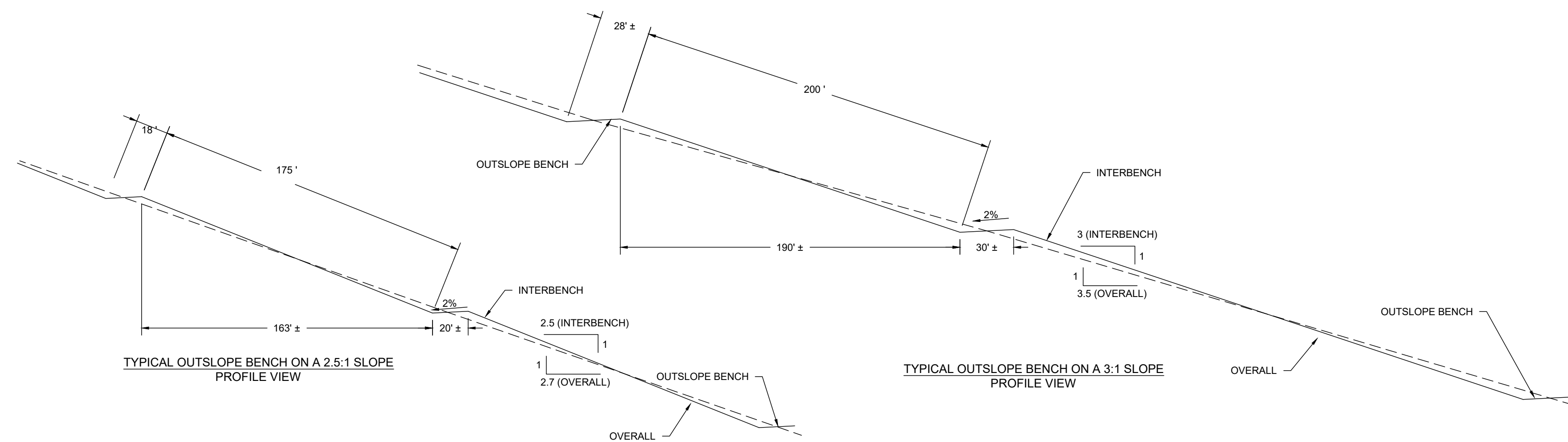
PREPARED BY:  


PREPARED FOR:  

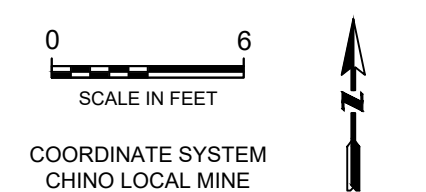





TYPICAL ENERGY DISSIPATOR  
PLAN VIEW



LEGEND / NOTES



REVISIONS

| # | DESCRIPTION   | DATE     | BY | APPROVED |
|---|---------------|----------|----|----------|
| 1 | CLIENT REVIEW | 07/01/24 | JC | WN       |
| 2 | FOR SUBMITTAL | 10/25/24 | SN | JC       |

|                  |            |
|------------------|------------|
| DATE             | 10/25/24   |
| PROJECT          | 200430-001 |
| TASK NUMBER      | 02         |
| DRAWN BY         | SN         |
| PROJECT ENGINEER | WN         |
| CHECKED BY       | JC         |

CHINO MINE AREA RECLAMATION

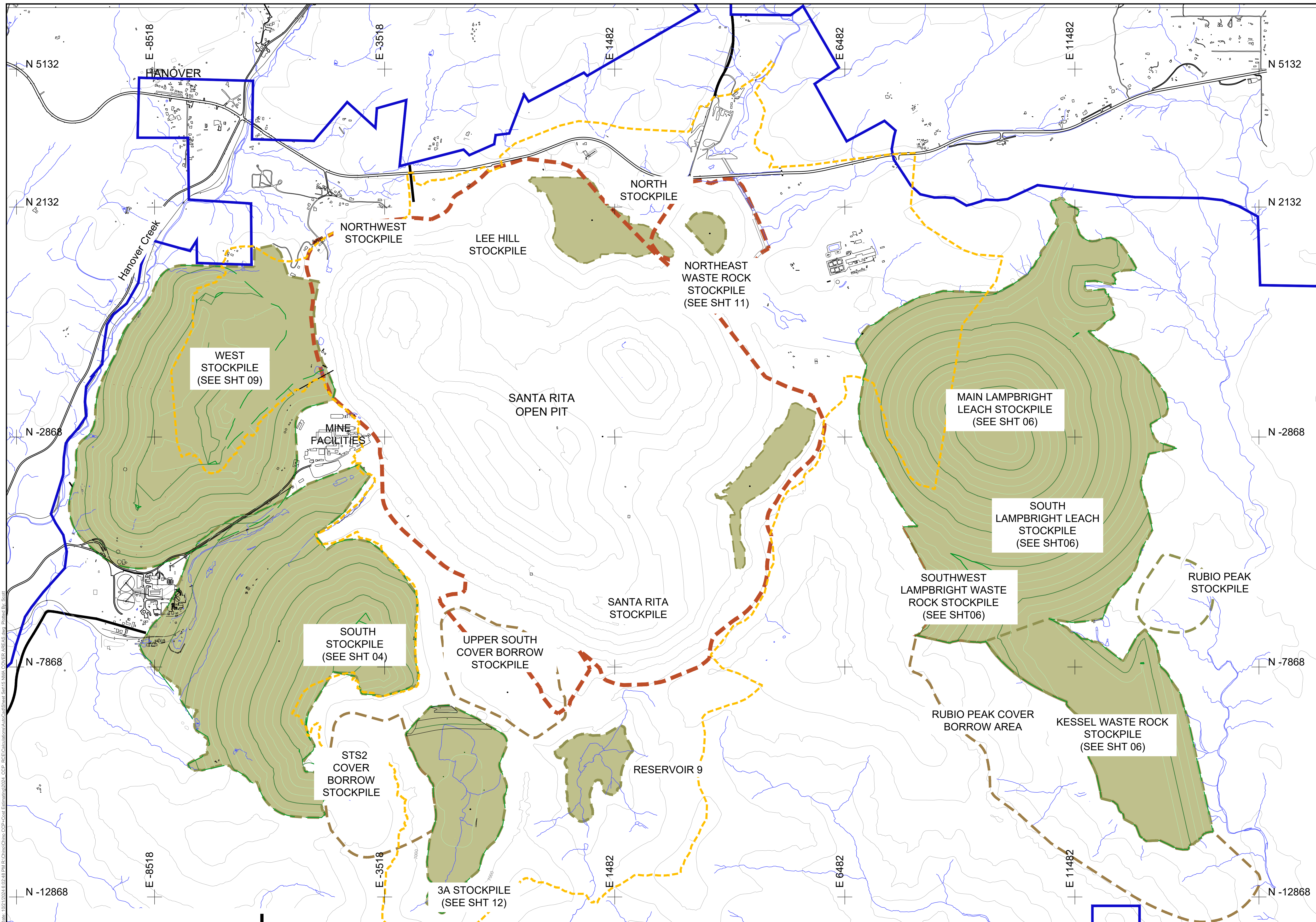
TYPICAL SECTIONS

|               |    |                  |   |
|---------------|----|------------------|---|
| SHEET NUMBER: | 14 | REVISION NUMBER: | 1 |
|---------------|----|------------------|---|

PREPARED BY:

PREPARED FOR:

Date: 10/21/2024 3:35:40 PM R:\Chino\Chino\_CCP-Cost\Estimate\2024\_CCP\_RCC\Chino\Area\Reclam\Sheet\_Sect14\_Typical\_Sections.dwg Plotted By: Scott



**LEGEND & NOTES**

- EOY 2030 CONTOURS
- PAVED ROAD
- GRAVEL ROAD
- EXISTING DRAINAGE
- BUILDING
- OPSDA 2030
- RECLAMATION AREAS
- PIT WAIVER AREA
- BORROW
- COVER
- VEGETATION
- WATER MANAGEMENT
- HAUL ROUTES
- CROSS SECTION DESIGNATION
- S-1 006 SHEET NUMBER

**REFERENCE**

1. END OF YR 2030 TOPOGRAPHY SUPPLIED BY CHINO MINE PLANNING

0 1000  
SCALE IN FEET  
CONTOUR INTERVAL = 20' MAJ 50' MIN  
COORDINATE SYSTEM  
CHINO LOCAL MINE

**REVISIONS**

| # | DESCRIPTION   | DATE     | BY | APPROVED |
|---|---------------|----------|----|----------|
| 1 | CLIENT REVIEW | 07/01/24 | JC | WN       |
| 2 | FOR SUBMITTAL | 10/25/24 | SN | JC       |

|                  |            |
|------------------|------------|
| DATE             | 10/25/24   |
| PROJECT          | 200430-001 |
| TASK NUMBER      | 02         |
| DRAWN BY         | SN         |
| PROJECT ENGINEER | WN         |
| CHECKED BY       | JC         |

|                  |            |
|------------------|------------|
| DATE             | 10/25/24   |
| PROJECT          | 200430-001 |
| TASK NUMBER      | 02         |
| DRAWN BY         | SN         |
| PROJECT ENGINEER | WN         |
| CHECKED BY       | JC         |

CHINO MINE AREA RECLAMATION

**NMA COVER AREAS**

SHEET NUMBER: 15 REVISION NUMBER: 1

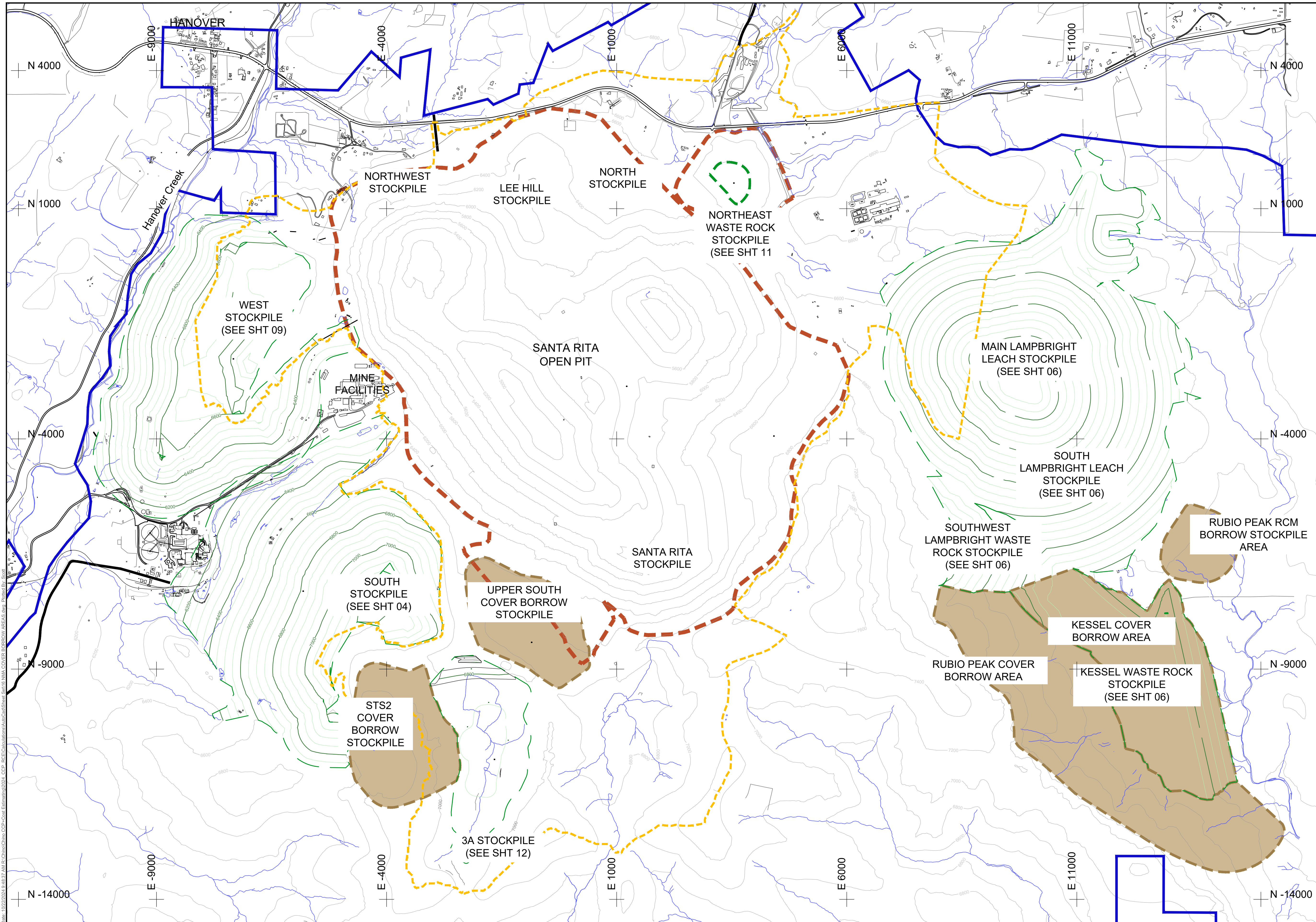
PREPARED BY:

**TELESTO**  
SOLUTIONS INCORPORATED

PREPARED FOR:  
**FREEMPORT-McMORAN**

Date: 10/25/2024 10:05:45 AM P:\Chino\Chino\_CCP-Cover\Chino\_CCP-Cover\AreaReclamation\2024\_CCP-RECLAMATION\AreaCover\Sheet 15 NMA COVER AREAS.dwg Plotter: B1-Scan





**LEGEND & NOTES**

- EOY 2030 CONTOURS
- PAVED ROAD
- GRAVEL ROAD
- EXISTING DRAINAGE
- BUILDING
- OPSDA 2030
- RECLAMATION AREAS
- PIT WAIVER AREA
- BORROW

**REFERENCE**  
 1. END OF YR 2030 TOPOGRAPHY SUPPLIED BY CHINO MINE PLANNING

0 1000  
 SCALE IN FEET

CONTOUR INTERVAL = 20' MAJ  
 50' MIN

COORDINATE SYSTEM  
 CHINO LOCAL MINE

**REVISIONS**

| # | DESCRIPTION   | DATE     | BY | APPROVED |
|---|---------------|----------|----|----------|
| 1 | CLIENT REVIEW | 07/01/24 | JC | WN       |
| 2 | FOR SUBMITTAL | 10/25/24 | SN | JC       |

|                  |            |
|------------------|------------|
| DATE             | 10/25/24   |
| PROJECT          | 200430-001 |
| TASK NUMBER      | 02         |
| DRAWN BY         | SN         |
| PROJECT ENGINEER | WN         |
| CHECKED BY       | JC         |

CHINO MINE AREA RECLAMATION

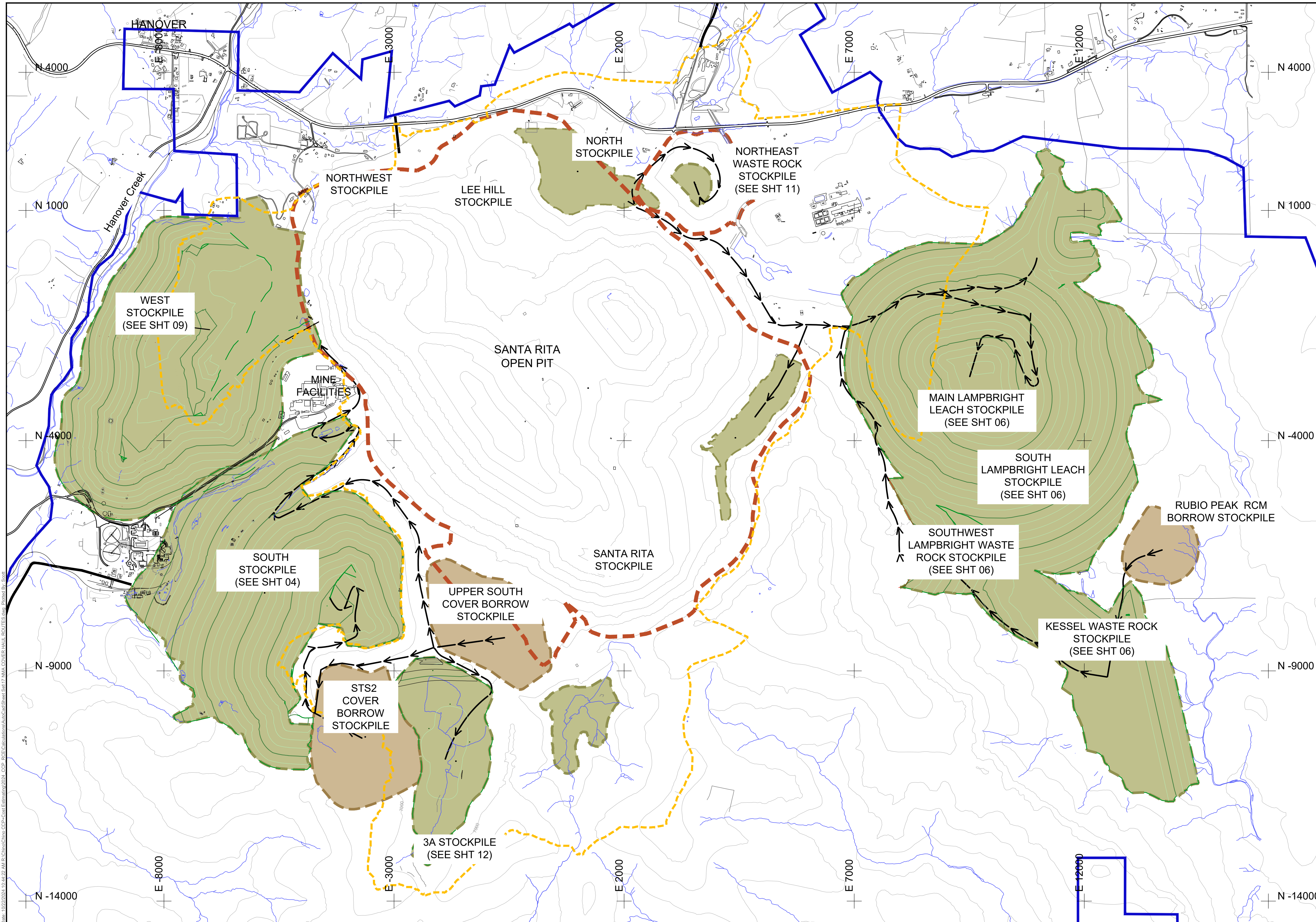
**NMA COVER BORROW AREAS**

SHEET NUMBER: 16 REVISION NUMBER: 1

PREPARED BY:  
**TELESTO**  
 SOLUTIONS INCORPORATED

PREPARED FOR:  
**FREEMPORT-McMORAN**

Date: 10/25/2024 10:48:37 AM R:\Chino\Chino\_CCDP-Cover\BorrowAreas\NMA\_Cover\_BorrowAreas.dwg Plotted By: Scott



**LEGEND & NOTES**

- EOY 2030 CONTOURS
- PAVED ROAD
- GRAVEL ROAD
- EXISTING DRAINAGE
- BUILDING
- OPSDA 2030
- RECLAMATION AREAS
- PIT WAIVER AREA
- BORROW
- COVER
- VEGETATION
- HAUL ROUTES

**REFERENCE**  
 1. END OF YR 2030 TOPOGRAPHY SUPPLIED BY CHINO MINE PLANNING

0 1000  
 SCALE IN FEET  
 CONTOUR INTERVAL = 20' MAJ 50' MIN  
 COORDINATE SYSTEM  
 CHINO LOCAL MINE

**REVISIONS**

| # | DESCRIPTION   | DATE     | BY | APPROVED |
|---|---------------|----------|----|----------|
| 1 | CLIENT REVIEW | 07/01/24 | JC | WN       |
| 2 | FOR SUBMITTAL | 10/25/24 | SN | JC       |

|                  |            |
|------------------|------------|
| DATE             | 10/25/24   |
| PROJECT          | 200430-001 |
| TASK NUMBER      | 02         |
| DRAWN BY         | SN         |
| PROJECT ENGINEER | WN         |
| CHECKED BY       | JC         |

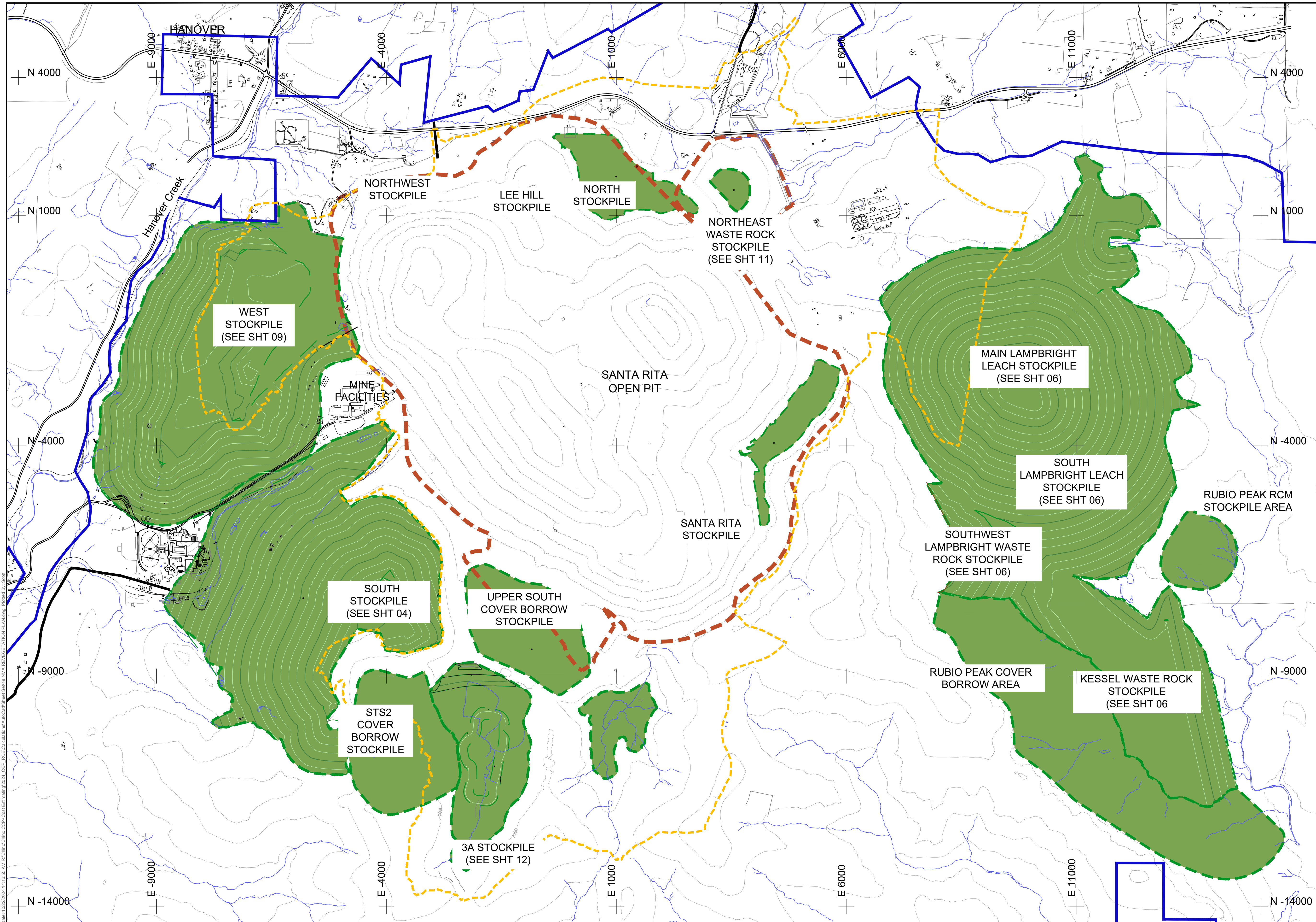
CHINO MINE AREA RECLAMATION

**NMA COVER HAUL ROUTES**

SHEET NUMBER: 17 REVISION NUMBER: 1



Data: 10/25/2024, 10:44:32, A:\1\CHINO\CHINO\_CDP\CDP-Cover\HaulRoutes\_Sht17\_NMA\_COVER\_HAUL\_ROUTES.dwg, Plotted By: Scott



**LEGEND & NOTES**

- EOY 2030 CONTOURS
- PAVED ROAD
- GRAVEL ROAD
- EXISTING DRAINAGE
- BUILDING
- OPSDA 2030
- RECLAMATION AREAS
- PIT WAIVER AREA
- BORROW
- COVER
- REVEGETATION
- HAUL ROUTES

**REFERENCE**  
 1. END OF YR 2030 TOPOGRAPHY SUPPLIED BY CHINO MINE PLANNING

0 1000  
 SCALE IN FEET

CONTOUR INTERVAL = 20' MAJ  
 50' MIN

COORDINATE SYSTEM  
 CHINO LOCAL MINE

**REVISIONS**

| # | DESCRIPTION   | DATE     | BY | APPROVED |
|---|---------------|----------|----|----------|
| 1 | CLIENT REVIEW | 07/01/24 | JC | WN       |
| 2 | FOR SUBMITTAL | 10/25/24 | SN | JC       |

|                  |            |
|------------------|------------|
| DATE             | 10/25/24   |
| PROJECT          | 200430-001 |
| TASK NUMBER      | 02         |
| DRAWN BY         | SN         |
| PROJECT ENGINEER | WN         |
| CHECKED BY       | JC         |

CHINO MINE AREA RECLAMATION

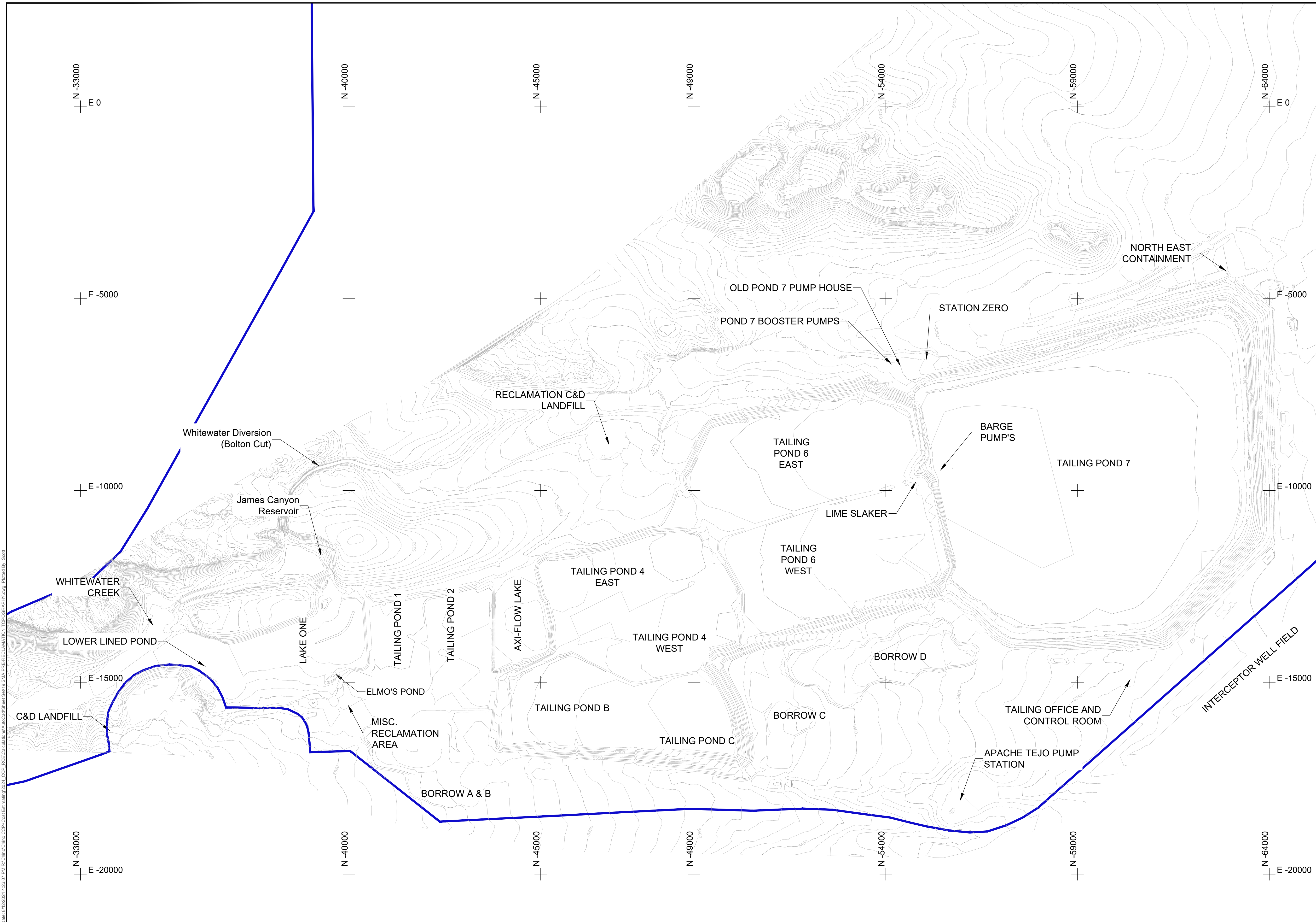
**NMA REVEGETATION PLAN**

SHEET NUMBER: 18 REVISION NUMBER: 1

PREPARED BY:  
**TELESTO**  
 SOLUTIONS INCORPORATED

PREPARED FOR:  
**FREEMPORT-McMORAN**

Date: 10/25/2024 11:16:55 AM Location: C:\Users\jchiro\OneDrive\Documents\2024\_CDP\CDP\Chino\AreaReclamation\NMA\REVEGETATION\PLAN\AreaReclamationPlan.dwg, Drawn By: Scott



**LEGEND & NOTES**

- EOY 2030 CONTOURS
- PAVED ROAD
- GRAVEL ROAD
- EXISTING DRAINAGE
- BUILDING
- RECLAMATION AREAS
- PERMIT BOUNDARY

**REFERENCE**  
 1. END OF YR 2030 TOPOGRAPHY SUPPLIED BY CHINO MINE PLANNING

0 1200  
 SCALE IN FEET

CONTOUR INTERVAL = 50 MAJ  
 10 MIN  
 COORDINATE SYSTEM  
 CHINO LOCAL MINE

DRAFT

**REVISIONS**

| # | DESCRIPTION   | DATE     | BY | APPROVED |
|---|---------------|----------|----|----------|
| 1 | CLIENT REVIEW | 07/01/24 | JC | WN       |
| 1 | FOR SUBMITTAL | 10/25/24 | SN | JC       |

|                  |            |
|------------------|------------|
| DATE             | 10/25/24   |
| PROJECT          | 200430-001 |
| TASK NUMBER      | 02         |
| DRAWN BY         | SN         |
| PROJECT ENGINEER | WN         |
| CHECKED BY       | JC         |
| DRAWN BY         |            |

CHINO MINE AREA RECLAMATION

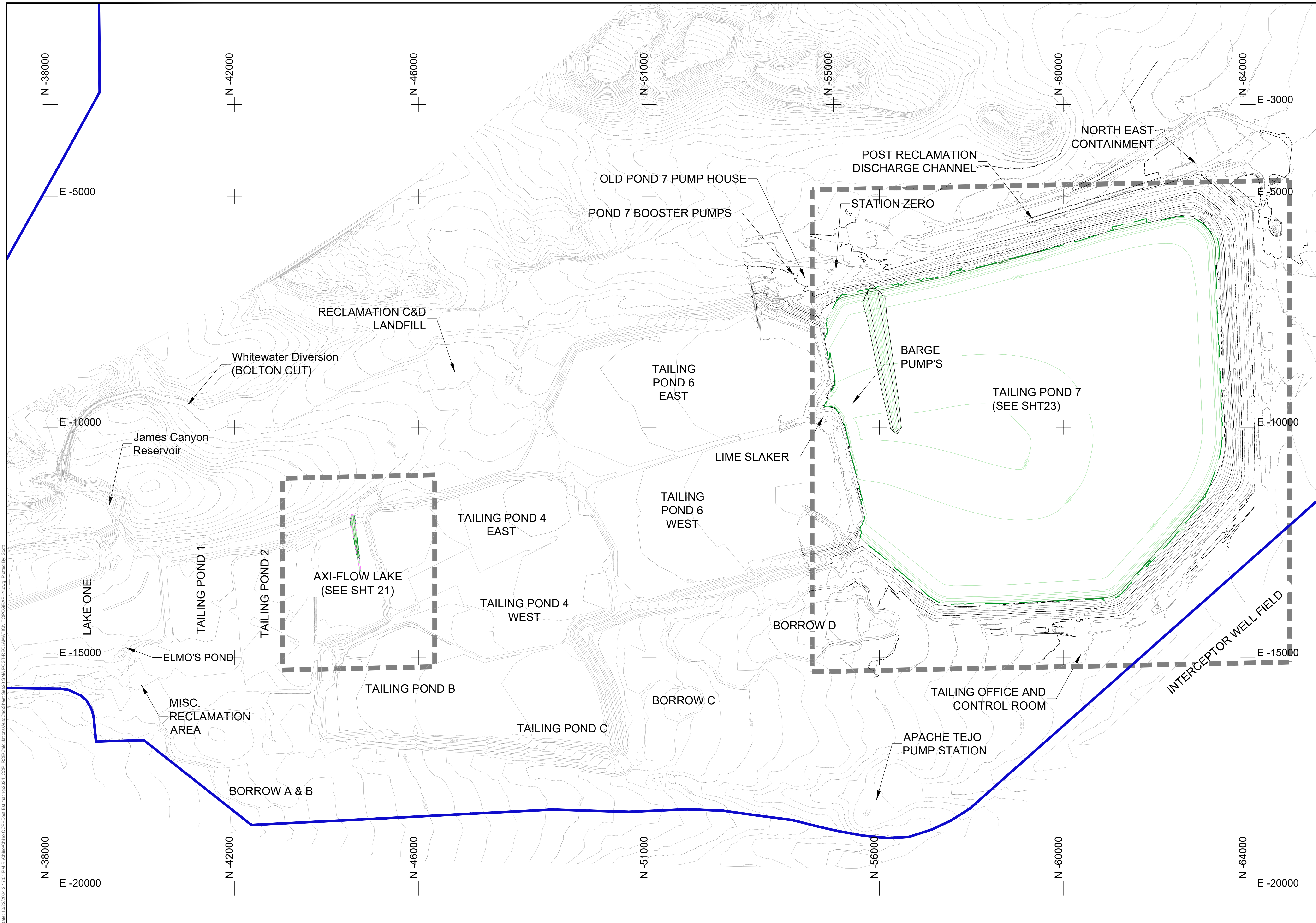
**SMA PRE-RECLAMATION TOPOGRAPHY**

|               |    |                  |   |
|---------------|----|------------------|---|
| SHEET NUMBER: | 19 | REVISION NUMBER: | 1 |
|---------------|----|------------------|---|

PREPARED BY:  
**TELESTO**  
 SOLUTIONS INCORPORATED

PREPARED FOR:  
**Freeport-McMoRan**

Date: 8/12/2024 4:26:07 PM File: ChinoArea CDDA-CDDA-Pre-Reclamation Topography.dwg Plotted By: Scott



**LEGEND & NOTES**

- EOY 2030 CONTOURS
- PAVED ROAD
- GRAVEL ROAD
- EXISTING DRAINAGE
- BUILDING
- RECLAMATION AREAS
- PERMIT BOUNDARY

**REFERENCE**  
 1. END OF YR 2030 TOPOGRAPHY SUPPLIED BY CHINO MINE PLANNING

0 1000  
 SCALE IN FEET

COORDINATE SYSTEM  
 CHINO LOCAL MINE

**REVISIONS**

| # | DESCRIPTION   | DATE     | BY | APPROVED |
|---|---------------|----------|----|----------|
| 1 | CLIENT REVIEW | 07/01/24 | JC | WN       |
| 2 | FOR SUBMITTAL | 10/25/24 | SN | JC       |

|                  |            |
|------------------|------------|
| DATE             | 10/25/24   |
| PROJECT          | 200430-001 |
| TASK NUMBER      | 02         |
| DRAWN BY         | SN         |
| PROJECT ENGINEER | WN         |
| CHECKED BY       | JC         |

CHINO MINE AREA RECLAMATION

**SMA POST-RECLAMATION TOPOGRAPHY**

|                     |                       |
|---------------------|-----------------------|
| SHEET NUMBER:<br>20 | REVISION NUMBER:<br>1 |
|---------------------|-----------------------|

PREPARED BY:

**TELESTO**  
 SOLUTIONS INCORPORATED

PREPARED FOR:  
**Freeport-McMoRan**

Date: 10/25/2024 11:17:04 AM Pl: Chino/Chino\_CCDP\_Post\_Reclamation\_Topography.dwg Plotter: By: Scott



**LEGEND & NOTES**

- EOY 2030 CONTOURS
- PAVED ROAD
- GRAVEL ROAD
- EXISTING DRAINAGE
- BUILDING
- OPSDA 2030
- RECLAMATION AREAS
- PIT WAIVER AREA
- BENCH CHANNEL
- DOWN DRAIN
- ENERGY DISSIPATER

CROSS SECTION DESIGNATION  
S-1  
006

SHEET NUMBER

**REFERENCE**

- END OF YR 2030 TOPOGRAPHY SUPPLIED BY CHINO MINE PLANNING

0 120  
SCALE IN FEET

CONTOUR INTERVAL = 5' MAJ  
10' MIN  
COORDINATE SYSTEM  
CHINO LOCAL MINE

DRAFT

**REVISIONS**

| # | DESCRIPTION   | DATE     | BY | APPROVED |
|---|---------------|----------|----|----------|
| 1 | CLIENT REVIEW | 07/01/24 | JC | WN       |
| 1 | FOR SUBMITTAL | 10/25/24 | SN | JC       |

|                  |            |
|------------------|------------|
| DATE             | 10/25/24   |
| PROJECT          | 200430-001 |
| TASK NUMBER      | 02         |
| DRAWN BY         | SN         |
| PROJECT ENGINEER | WN         |
| CHECKED BY       | JC         |
| DRAWN BY         |            |

CHINO MINE AREA RECLAMATION

**AXIFLO GRADING & DRAINAGE PLAN**

SHEET NUMBER: 21 REVISION NUMBER: 1

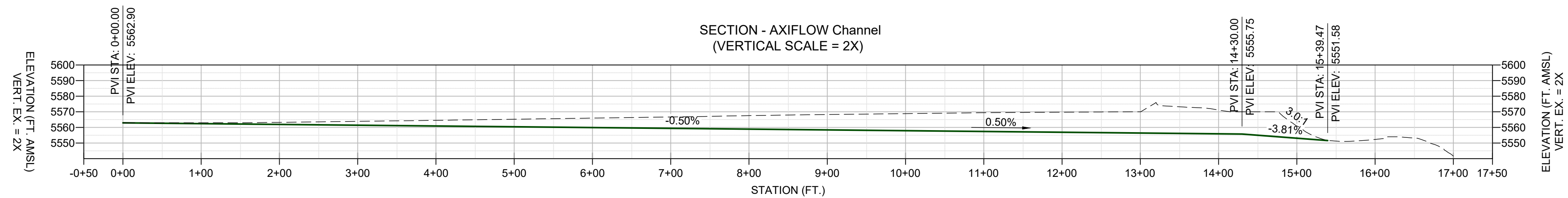
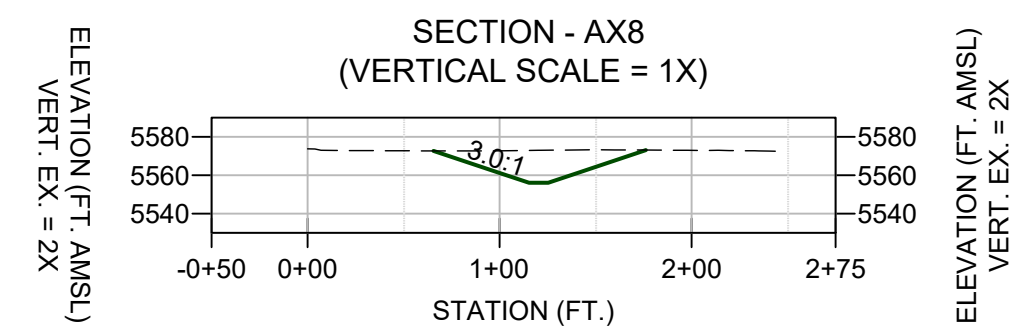
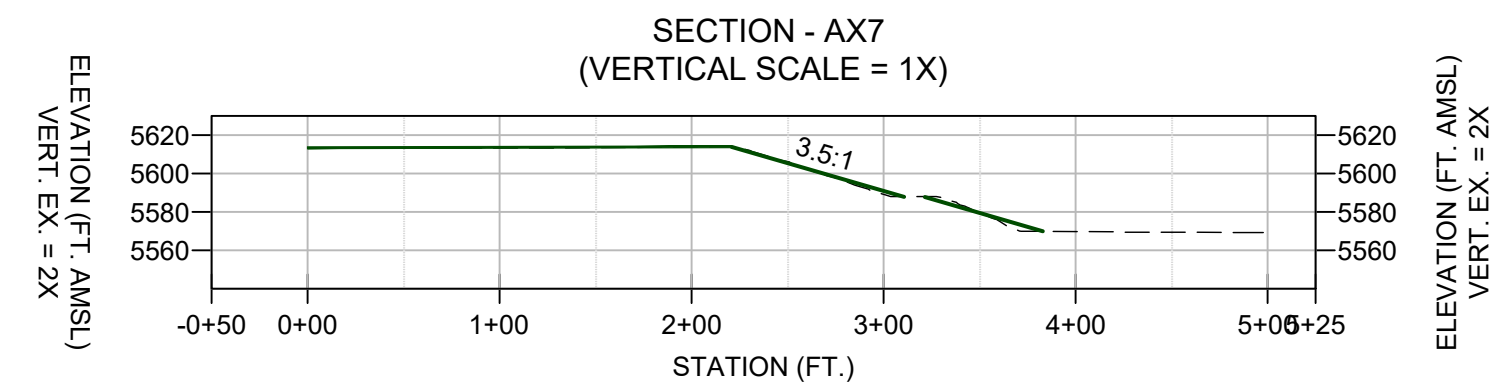
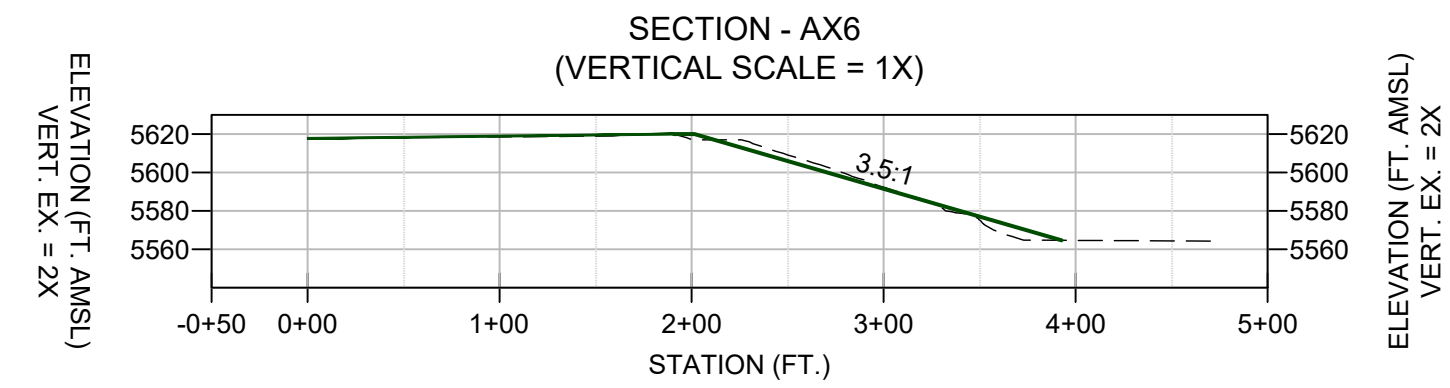
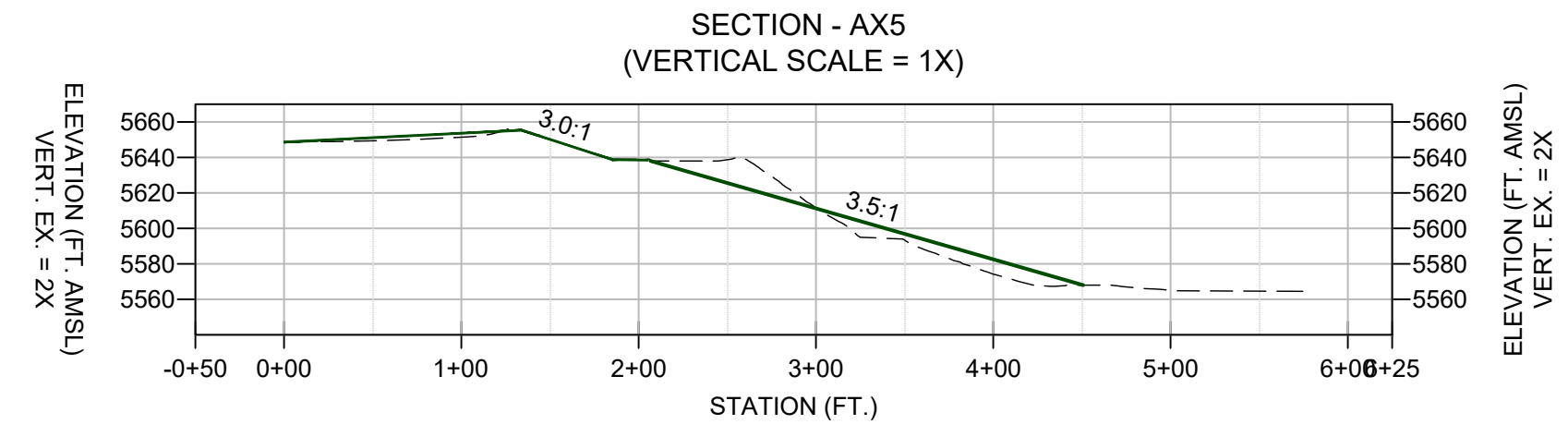
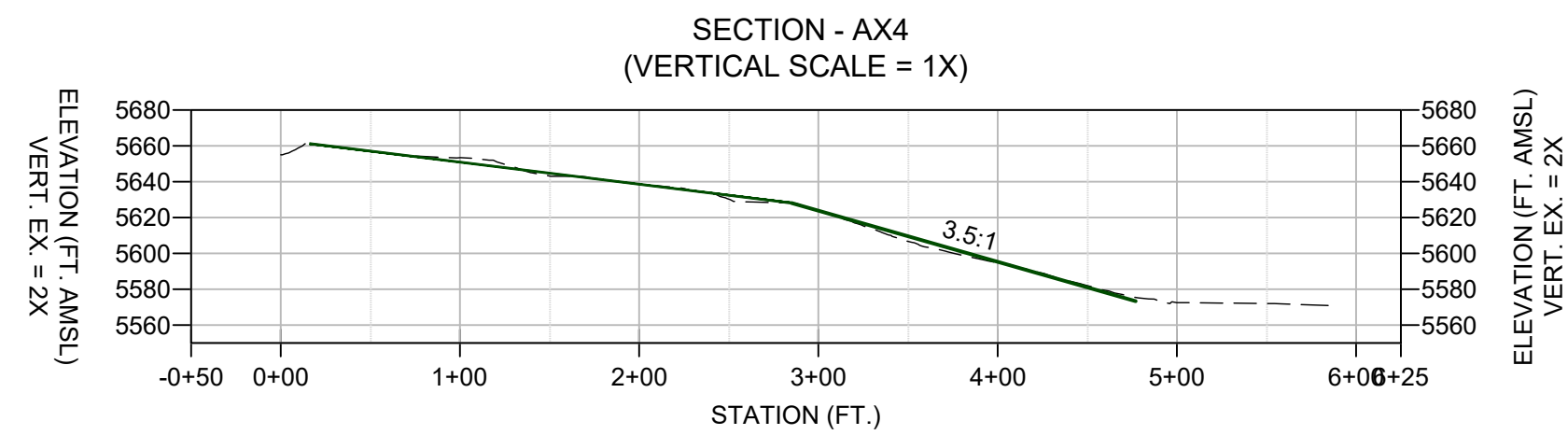
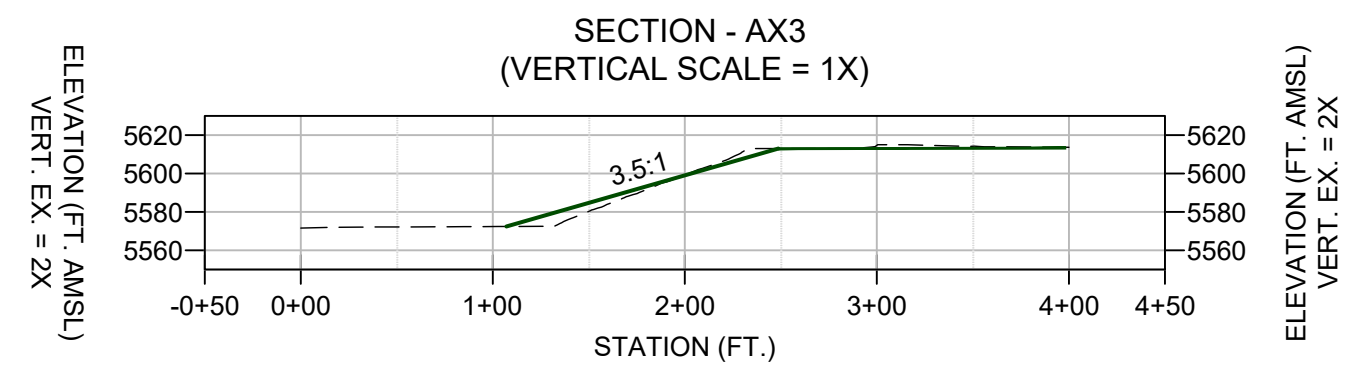
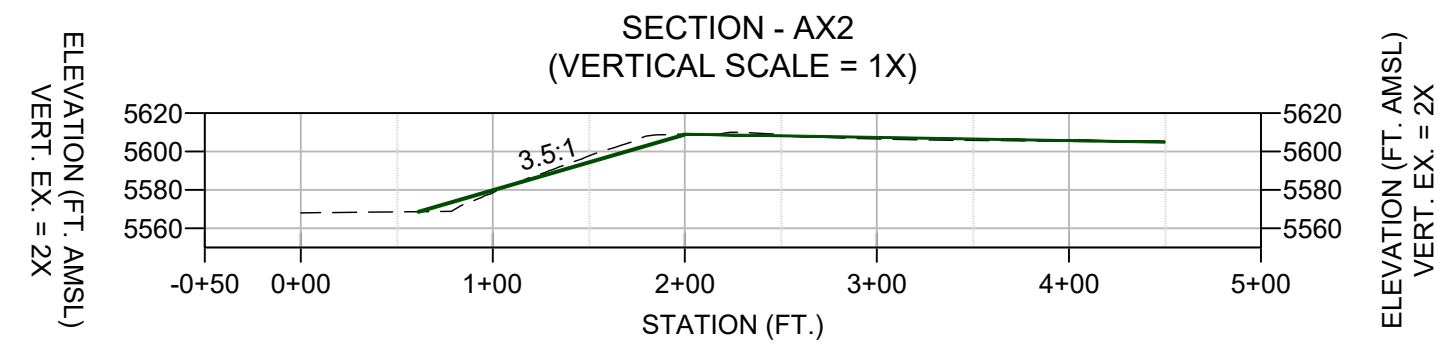
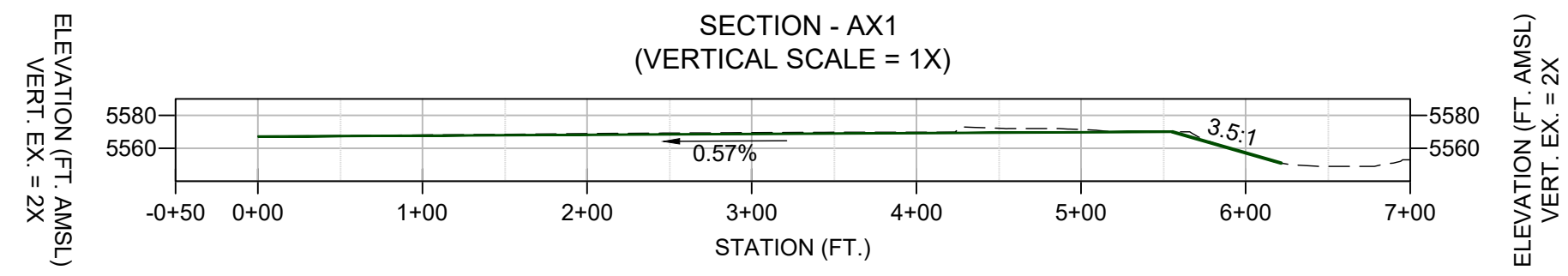
PREPARED BY:

**TELESTO**  
SOLUTIONS INCORPORATED

PREPARED FOR:  
**Freeport-McMoran**

Date: 10/23/2024 12:17:52 PM Path: R:\Projects\Chino\_CDP\CDP\Chino\_CDP\CDP\AXIFLO GRADING & DRAINAGE PLAN.dwg Plotted By: Scott

Date: 10/23/2024 11:27:40 AM R:\Chino\Chino\_CDP-Cost-Estimate\2024\_CDP\_RCE\Reclamation\Axiflow\Sheet\_Sect22\_Axiflow\_X-SECTIONS.dwg Printed By: Scott



**LEGEND & NOTES**

- EXISTING GROUND
- RECLAMATION GRADE
- CROSS SECTION DESIGNATION
- SHEET NUMBER

**REFERENCE**  
1. END OF YR 2030 TOPOGRAPHY SUPPLIED BY CHINO MINE PLANNING



**REVISIONS**

| # | DESCRIPTION   | DATE     | BY | APPROVED |
|---|---------------|----------|----|----------|
| 1 | CLIENT REVIEW | 07/01/24 | JC | WN       |
| 2 | FOR SUBMITTAL | 10/25/24 | SN | JC       |

|                  |            |
|------------------|------------|
| DATE             | 10/25/24   |
| PROJECT          | 200430-001 |
| TASK NUMBER      | 02         |
| DRAWN BY         | SN         |
| PROJECT ENGINEER | WN         |
| CHECKED BY       | JC         |
| DRAWN BY         |            |

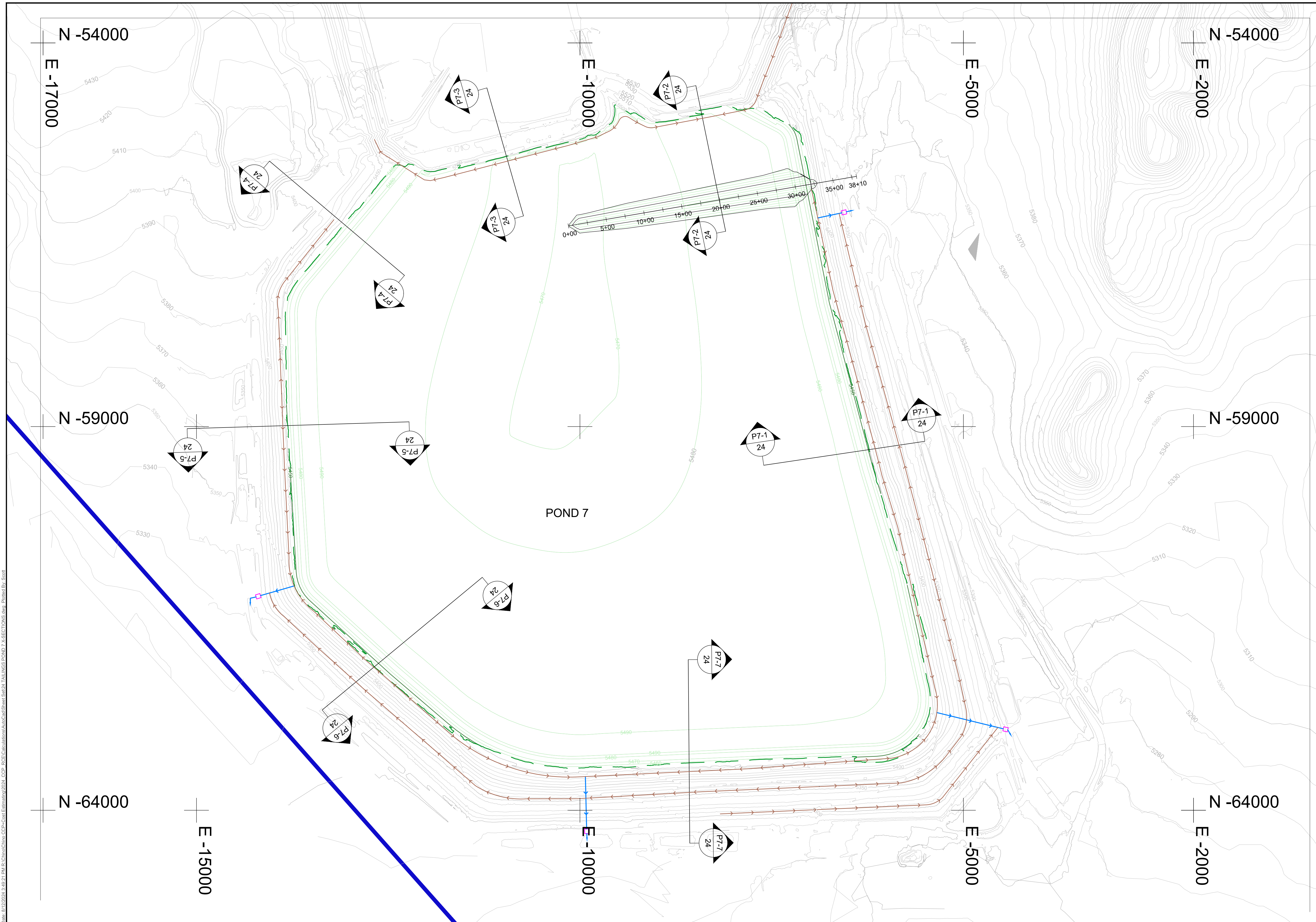
**CHINO MINE AREA RECLAMATION**

**AXIFLO X-SECTIONS**

|                     |                       |
|---------------------|-----------------------|
| SHEET NUMBER:<br>22 | REVISION NUMBER:<br>1 |
|---------------------|-----------------------|

PREPARED BY:  
**TELESTO**  
SOLUTIONS INCORPORATED

PREPARED FOR:  
**Freeport-McMoRan**



**LEGEND & NOTES**

- EOY 2030 CONTOURS
- PAVED ROAD
- GRAVEL ROAD
- EXISTING DRAINAGE
- BUILDING
- RECLAMATION AREAS
- BENCH CHANNEL
- DOWN DRAIN
- ENERGY DISSIPATER
- CROSS SECTION DESIGNATION
- SHEET NUMBER

**REFERENCE**

1. END OF YR 2030 TOPOGRAPHY SUPPLIED BY CHINO MINE PLANNING

0 600  
SCALE IN FEET

CONTOUR INTERVAL = 5' MAJ  
10' MIN

COORDINATE SYSTEM  
CHINO LOCAL MINE

DRAFT

**REVISIONS**

| # | DESCRIPTION   | DATE     | BY | APPROV |
|---|---------------|----------|----|--------|
| 1 | CLIENT REVIEW | 07/01/24 | JC | WN     |
| 1 | FOR SUBMITTAL | 10/25/24 | SN | JC     |
|   |               |          |    |        |
|   |               |          |    |        |

|                  |            |
|------------------|------------|
| DATE             | 10/25/24   |
| PROJECT          | 200430-001 |
| TASK NUMBER      | 02         |
| DRAWN BY         | SN         |
| PROJECT ENGINEER | WN         |
| CHECKED BY       | JC         |
| DRAWN BY         |            |

CHINO MINE AREA RECLAMATION

**TAILINGS POND 7  
GRADING AND  
DRAINAGE PLAN**

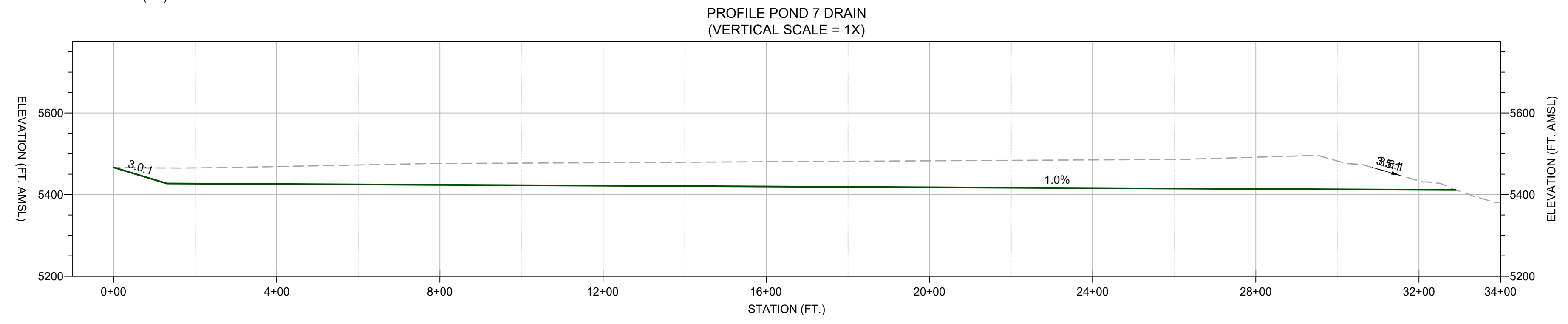
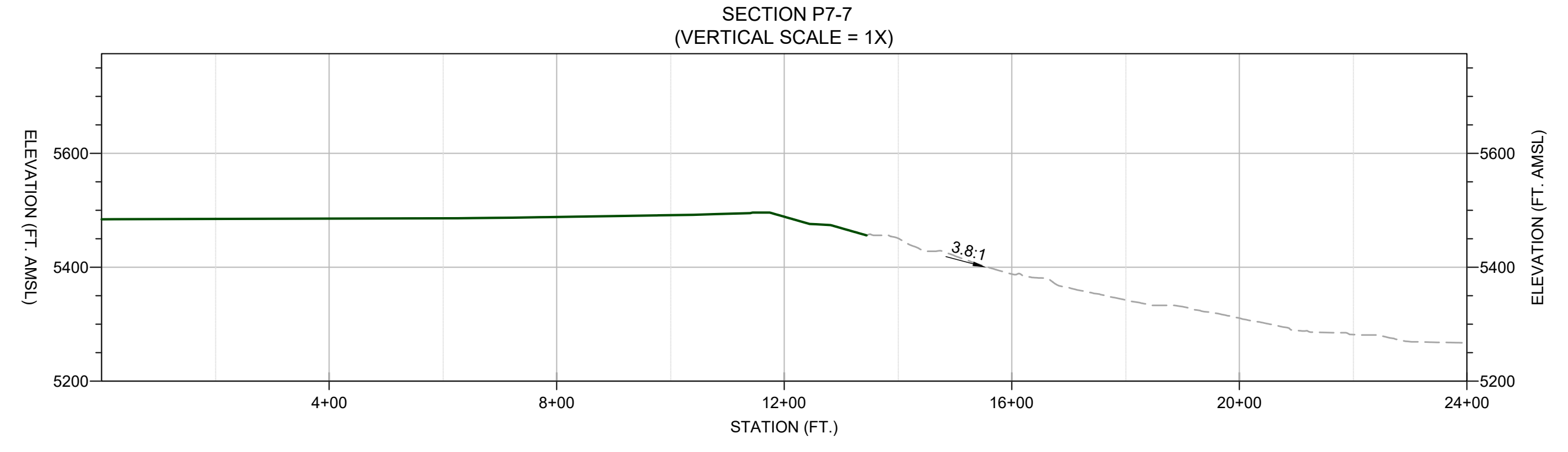
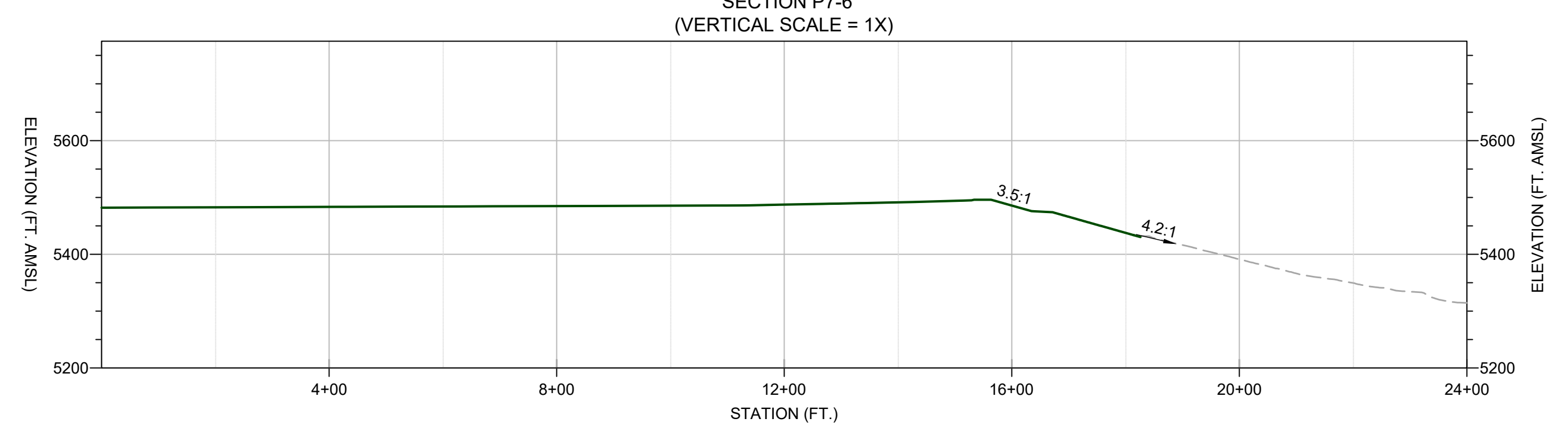
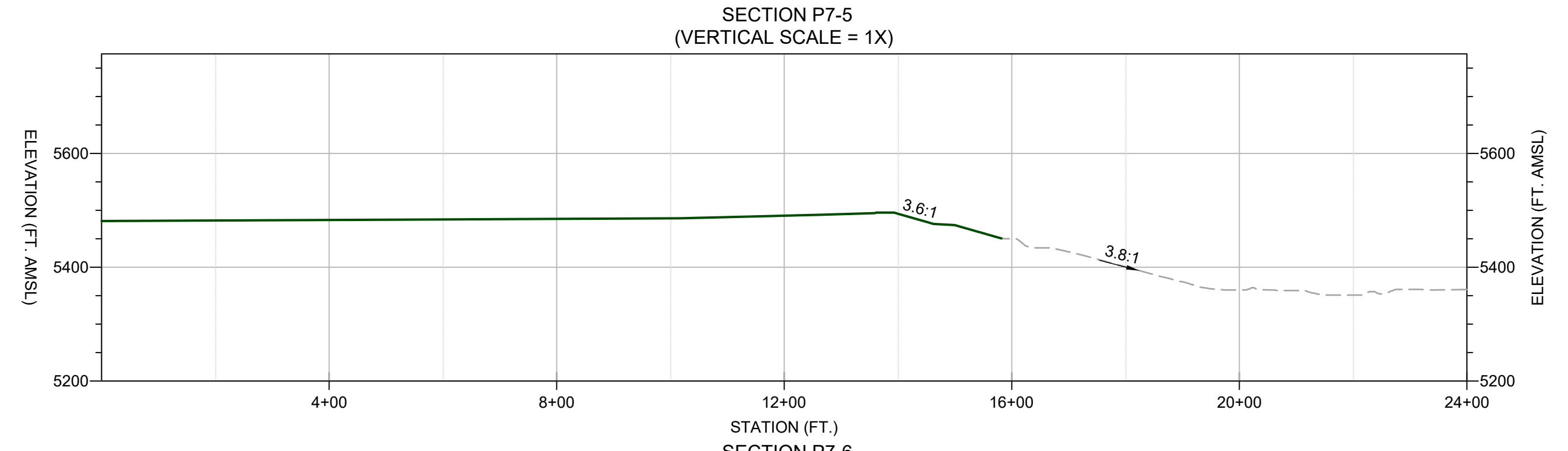
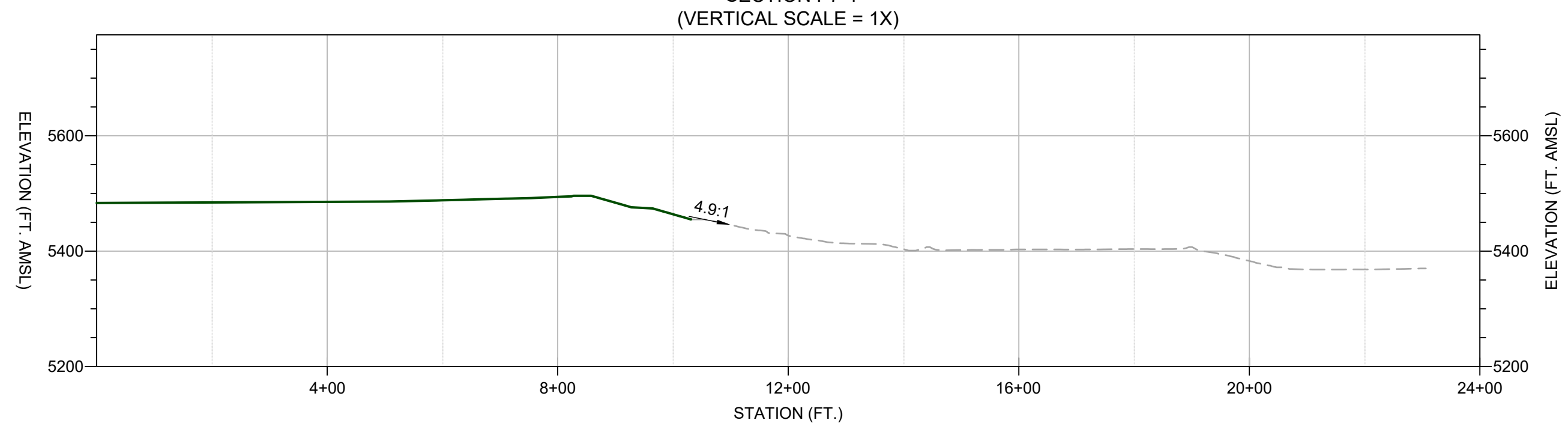
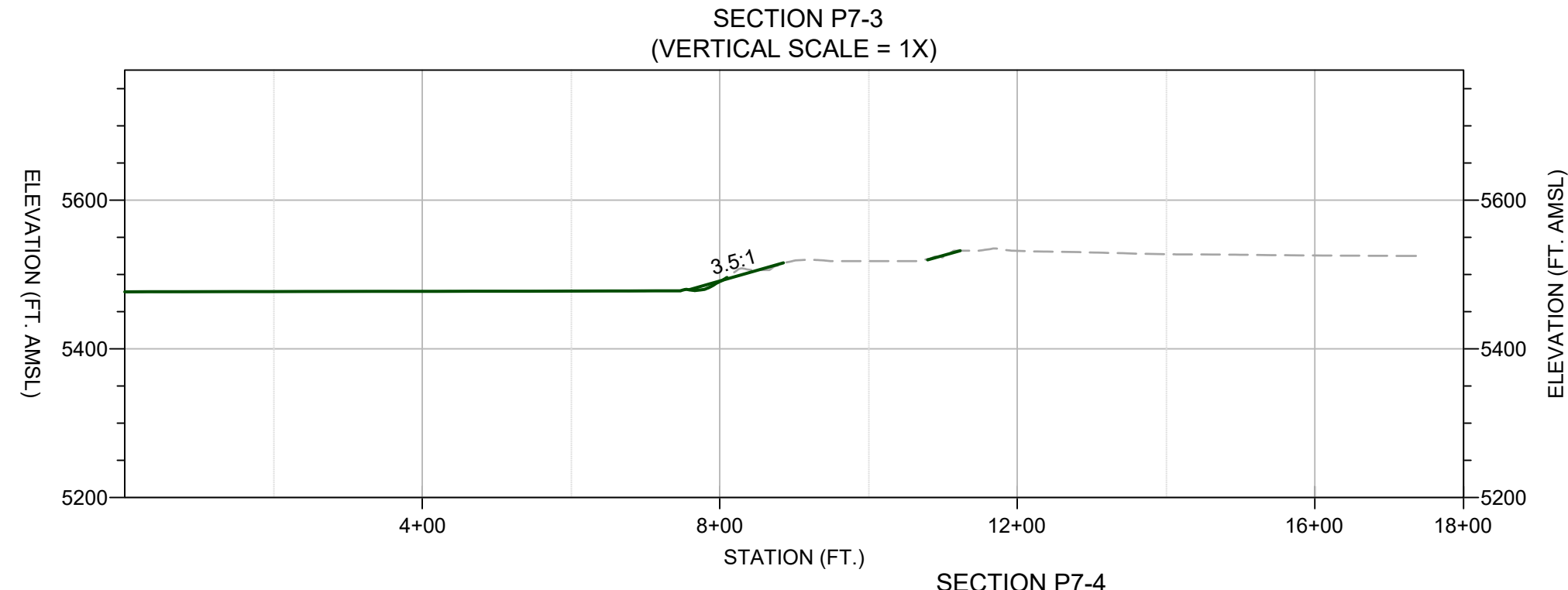
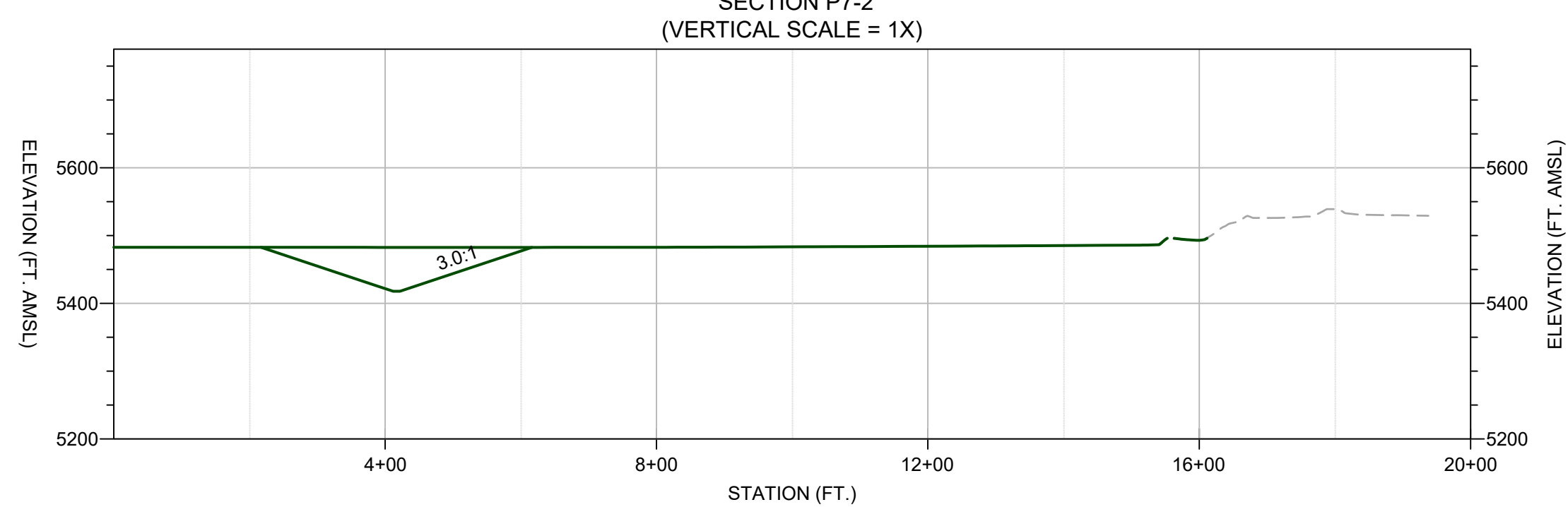
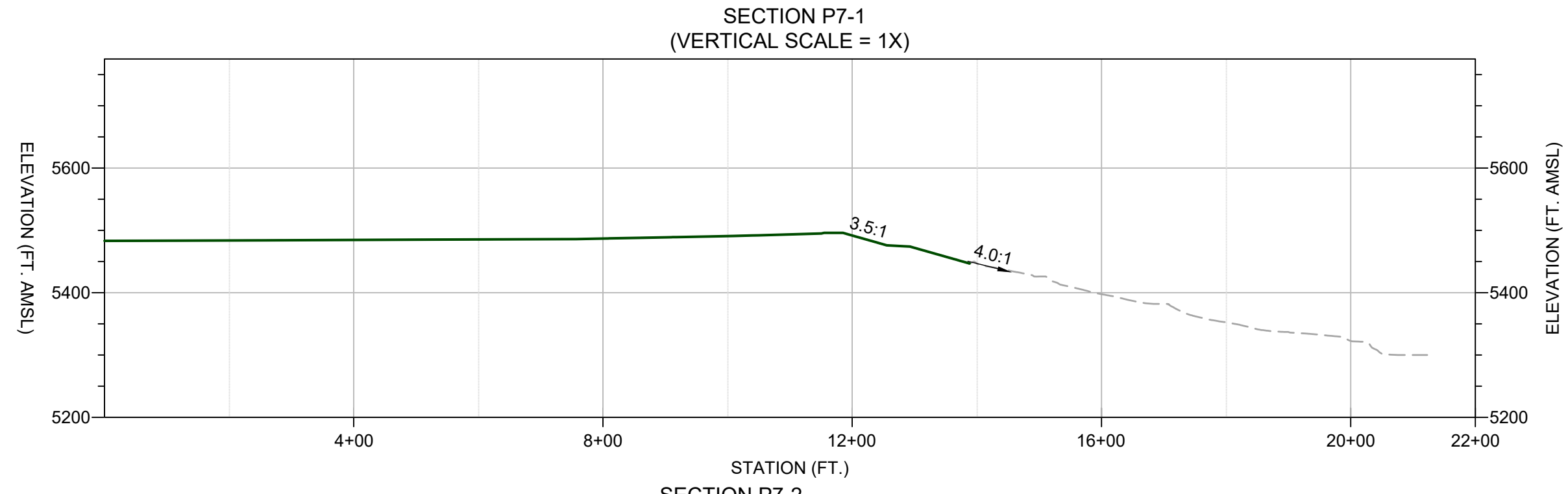
|                     |                       |
|---------------------|-----------------------|
| SHEET NUMBER:<br>23 | REVISION NUMBER:<br>1 |
|---------------------|-----------------------|

PREPARED BY:  
**TELESTO**  
SOLUTIONS INCORPORATED

PREPARED FOR:  
**FMP** **FREPORT-McMORAN**

Date: 8/12/2024 10:49:21 AM File: Chino\_CCDP\_Cons\_Edmin/10/2024\_CCDP\_ACE/ChinoTailingsPond7/Sections/Sheet 23.dwg Plotted By: Scott





**LEGEND & NOTES**

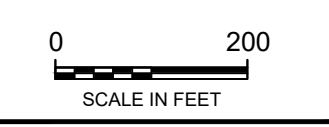
- EOY 2030 CONTOURS
- PAVED ROAD
- GRAVEL ROAD
- EXISTING DRAINAGE
- BUILDING
- RECLAMATION AREAS
- BENCH CHANNEL
- DOWN DRAIN
- ENERGY DISSIPATER

CROSS SECTION DESIGNATION

SHEET NUMBER

**REFERENCE**

1. END OF YR 2030 TOPOGRAPHY SUPPLIED BY CHINO MINE PLANNING



DRAFT

**REVISIONS**

| # | DESCRIPTION   | DATE     | BY | APPROVED |
|---|---------------|----------|----|----------|
| 1 | CLIENT REVIEW | 07/01/24 | JC | WN       |
| 1 | FOR SUBMITTAL | 10/25/24 | SN | JC       |

|                  |            |
|------------------|------------|
| DATE             | 10/25/24   |
| PROJECT          | 200430-001 |
| TASK NUMBER      | 02         |
| DRAWN BY         | SN         |
| PROJECT ENGINEER | WN         |
| CHECKED BY       | JC         |
| DRAWN BY         |            |

CHINO MINE AREA RECLAMATION

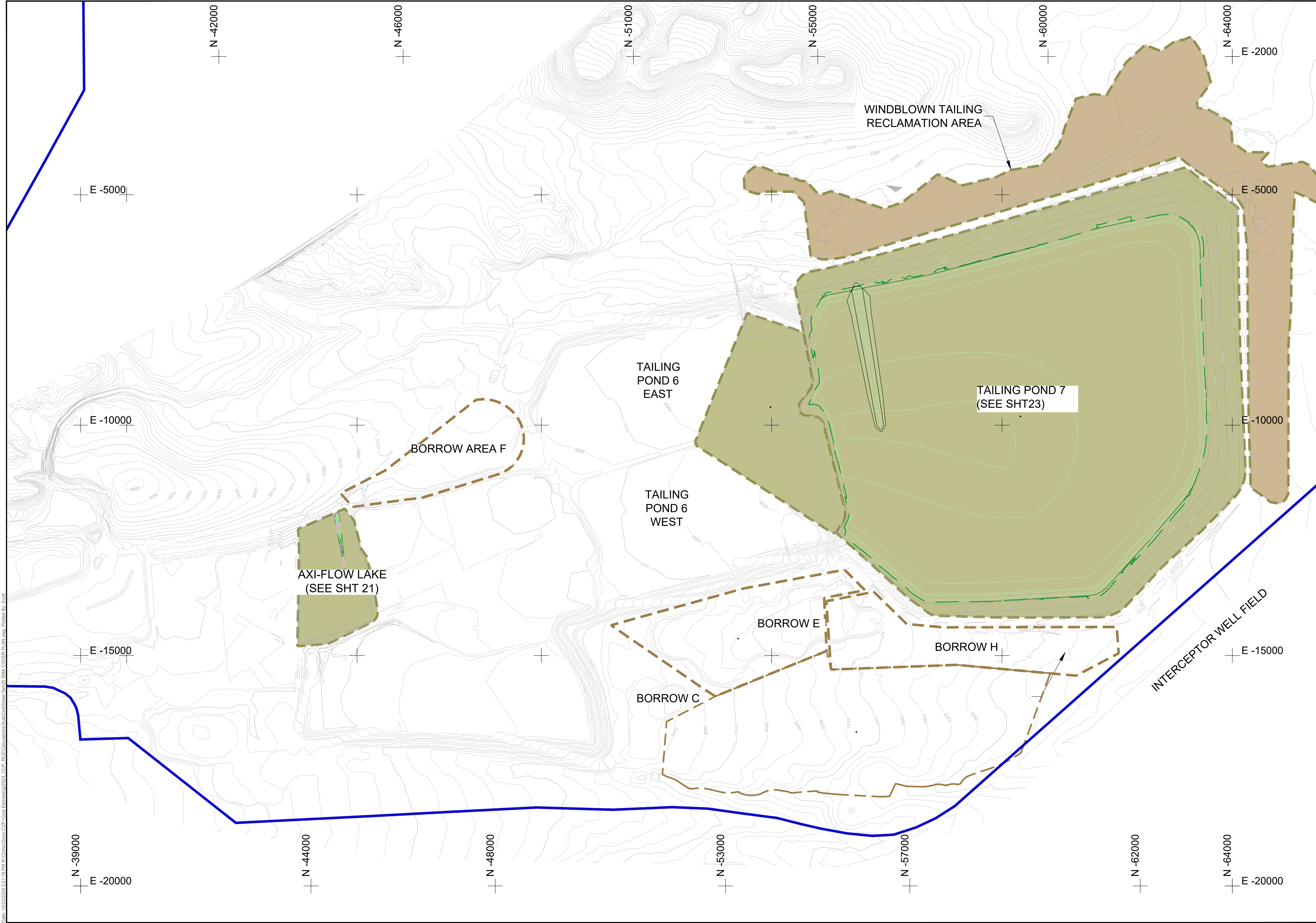
**TAILINGS POND 7 X-SECTIONS**

|               |    |                  |   |
|---------------|----|------------------|---|
| SHEET NUMBER: | 24 | REVISION NUMBER: | 1 |
|---------------|----|------------------|---|

PREPARED BY:

PREPARED FOR:

Date: 8/12/2024 3:49:21 PM P:\Chino\Chino\_CCDP\_Area\Drawings\2024\_CCDP\_Area\Drawings\Tailings Pond 7 X-Sections.dwg, Plotted By: Scott



**LEGEND & NOTES**

- EOY 2030 CONTOURS
- PAVED ROAD
- GRAVEL ROAD
- EXISTING DRAINAGE
- BUILDING
- RECLAMATION AREAS
- BORROW
- COVER
- VEGETATION

**REFERENCE**

1. END OF YR 2030 TOPOGRAPHY SUPPLIED BY CHINO MINE PLANNING

0 1000  
SCALE IN FEET

CONTOUR INTERVAL = 50 MAJ  
10 MIN

COORDINATE SYSTEM  
CHINO LOCAL MINE

**REVISIONS**

| # | DESCRIPTION   | DATE     | BY | APPROVED |
|---|---------------|----------|----|----------|
| 1 | CLIENT REVIEW | 07/01/24 | JC | WN       |
| 2 | FOR SUBMITTAL | 10/25/24 | SN | JC       |

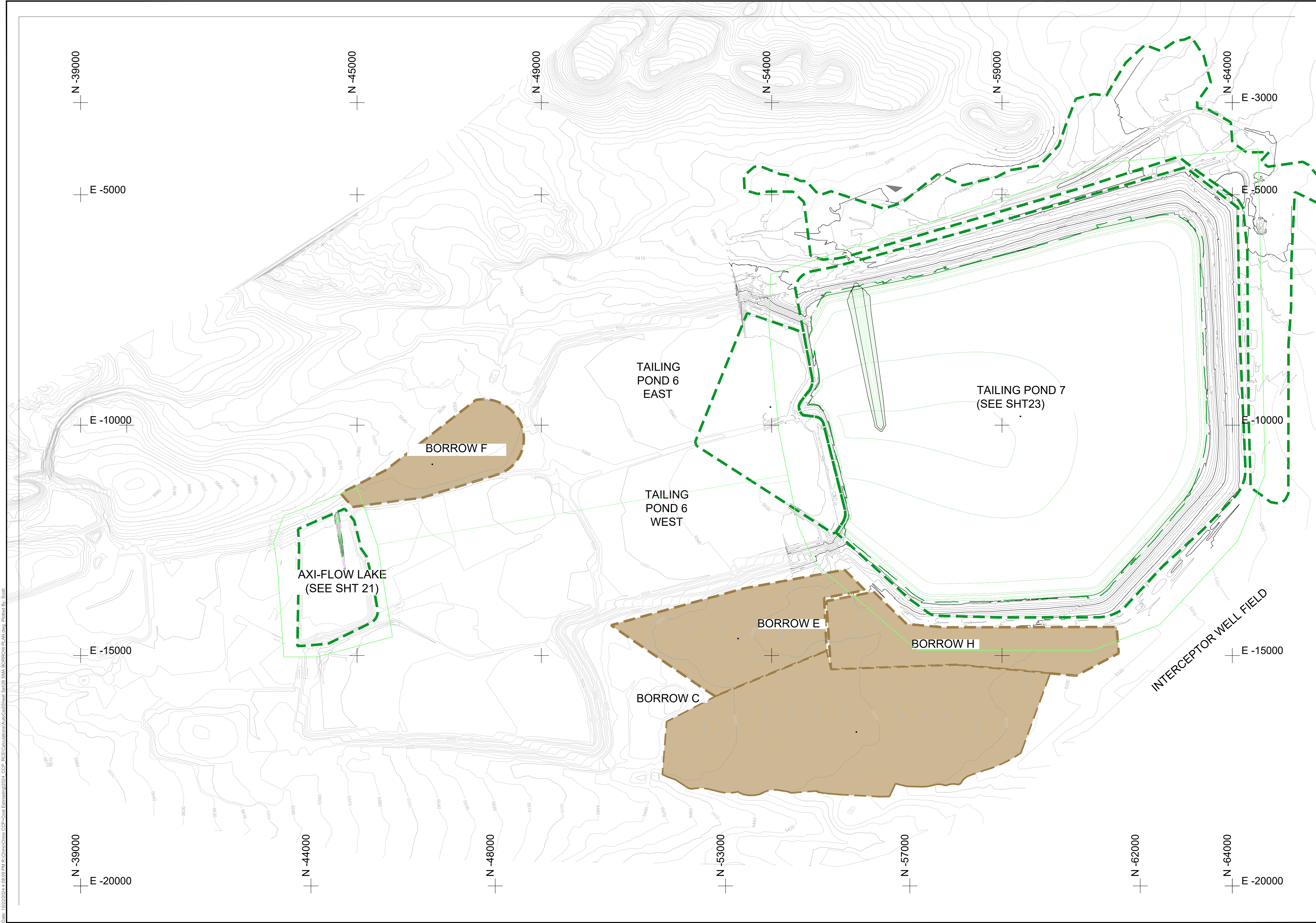
|                  |            |
|------------------|------------|
| DATE             | 10/25/24   |
| PROJECT          | 200430-001 |
| TASK NUMBER      | 02         |
| DRAWN BY         | SN         |
| PROJECT ENGINEER | WN         |
| CHECKED BY       | JC         |

CHINO MINE AREA RECLAMATION

**SMA COVER PLAN**

|               |    |                  |   |
|---------------|----|------------------|---|
| SHEET NUMBER: | 25 | REVISION NUMBER: | 1 |
| PREPARED BY:  |    |                  |   |
| PREPARED FOR: |    |                  |   |

Date: 10/25/2024 3:51:16 PM R:\Chino\Chino\_CCP-Cover\Chino\_CCP-Cover\AreaReclamation\Sheet\_SMA\_COVER\_PLN.dwg Printed By: Scott



**LEGEND & NOTES**

- EOY 2030 CONTOURS
- PAVED ROAD
- GRAVEL ROAD
- EXISTING DRAINAGE
- BUILDING
- RECLAMATION AREAS
- BORROW

**REFERENCE**

1. END OF YR 2030 TOPOGRAPHY SUPPLIED BY CHINO MINE PLANNING

0 1000  
SCALE IN FEET

CONTOUR INTERVAL = 50 MAJ  
10 MIN  
COORDINATE SYSTEM  
CHINO LOCAL MINE

**REVISIONS**

| # | DESCRIPTION   | DATE     | BY | APPROVED |
|---|---------------|----------|----|----------|
| 1 | CLIENT REVIEW | 07/01/24 | JC | WN       |
| 2 | FOR SUBMITTAL | 10/25/24 | SN | JC       |

|                  |            |
|------------------|------------|
| DATE             | 10/25/24   |
| PROJECT          | 200430-001 |
| TASK NUMBER      | 02         |
| DRAWN BY         | SN         |
| PROJECT ENGINEER | WN         |
| CHECKED BY       | JC         |

CHINO MINE AREA RECLAMATION

**SMA COVER BORROW AREAS**

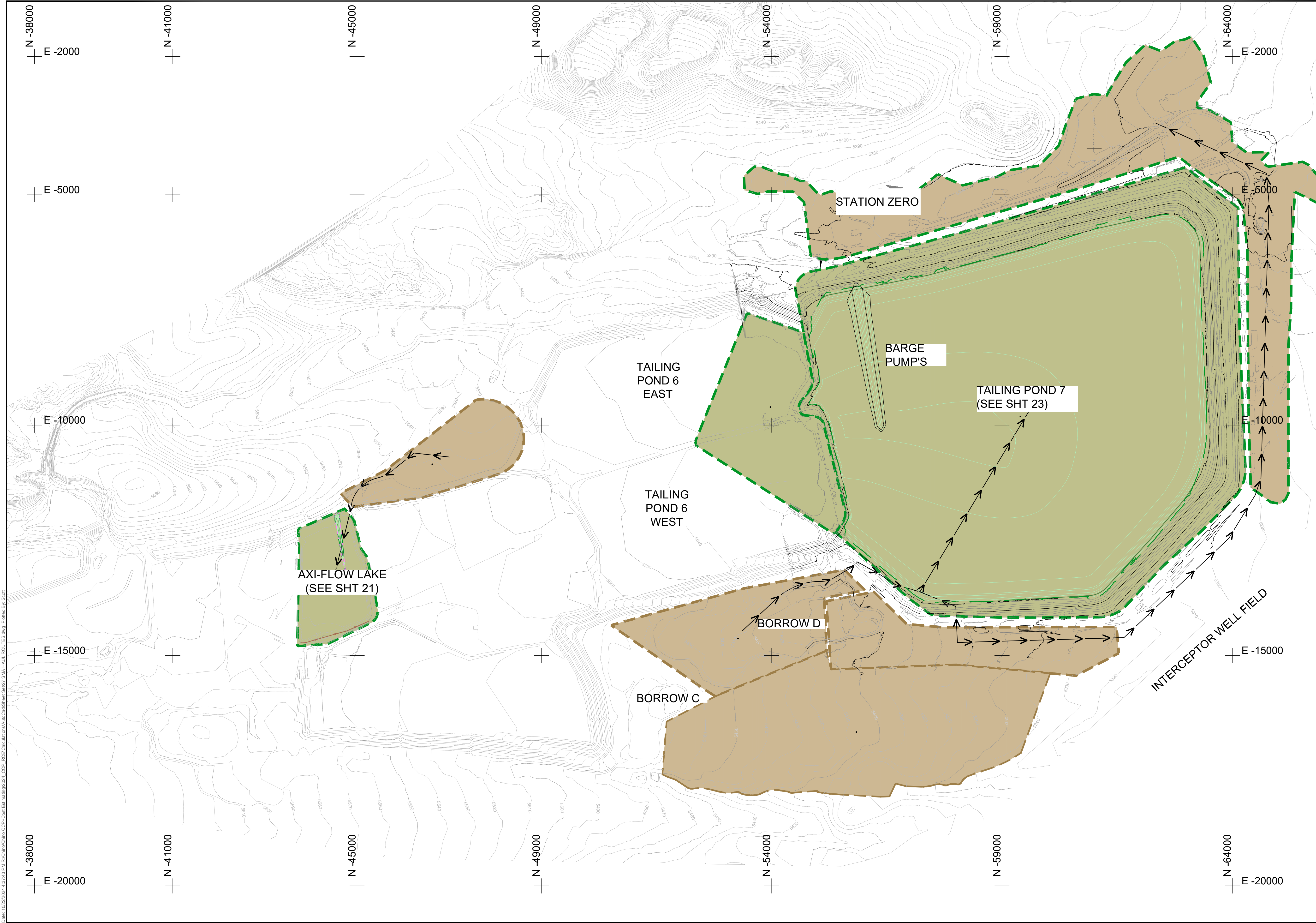
SHEET NUMBER: 26 REVISION NUMBER: 1

PREPARED BY:

**TELESTO**  
SOLUTIONS IN CORPORATION

PREPARED FOR:  
**FREEMPORT-McMORAN**

Date: 10/25/2024 4:05:05 PM File: Chino/Chino\_CCP-Cost\_Estimate/2024\_CCP\_PRC/Chino/Reclamation/Chino/Sheet\_SMA\_BORROW\_PLAN.dwg Plotted By: Scott



**LEGEND & NOTES**

- EOY 2030 CONTOURS
- PAVED ROAD
- GRAVEL ROAD
- EXISTING DRAINAGE
- BUILDING
- BORROW
- COVER
- HAUL ROUTES

**REFERENCE**  
 1. END OF YR 2030 TOPOGRAPHY SUPPLIED BY CHINO MINE PLANNING

0 1000  
 SCALE IN FEET

CONTOUR INTERVAL = 50 MAJ  
 10 MIN  
 COORDINATE SYSTEM  
 CHINO LOCAL MINE

**REVISIONS**

| # | DESCRIPTION   | DATE     | BY | APPROVED |
|---|---------------|----------|----|----------|
| 1 | CLIENT REVIEW | 07/01/24 | JC | WN       |
| 2 | FOR SUBMITTAL | 10/25/24 | SN | JC       |

|                  |            |
|------------------|------------|
| DATE             | 10/25/24   |
| PROJECT          | 200430-001 |
| TASK NUMBER      | 02         |
| DRAWN BY         | SN         |
| PROJECT ENGINEER | WN         |
| CHECKED BY       | JC         |

CHINO MINE AREA RECLAMATION

**SMA COVER HAUL ROUTES**

|               |    |                  |   |
|---------------|----|------------------|---|
| SHEET NUMBER: | 27 | REVISION NUMBER: | 1 |
| PREPARED BY:  |    |                  |   |
| PREPARED FOR: |    |                  |   |

Date: 10/25/2024 4:37:43 PM R:\Chino\Chino\_CCP-Cover\Estimate\2024\_CCP\_PRC\Chino\AreaReclamation\Sheet\_SMA\_Haul\_Routes.dwg Printed By: Scott



**LEGEND & NOTES**

- EOY 2030 CONTOURS
- PAVED ROAD
- GRAVEL ROAD
- EXISTING DRAINAGE
- BUILDING
- RECLAMATION AREAS
- REVEGETATION

**REFERENCE**

1. END OF YR 2030 TOPOGRAPHY SUPPLIED BY CHINO MINE PLANNING

0 1000  
SCALE IN FEET

CONTOUR INTERVAL = 50 MAJ  
10 MIN  
COORDINATE SYSTEM  
CHINO LOCAL MINE

**REVISIONS**

| # | DESCRIPTION   | DATE     | BY | APPROVED |
|---|---------------|----------|----|----------|
| 1 | CLIENT REVIEW | 07/01/24 | JC | WN       |
| 2 | FOR SUBMITTAL | 10/25/24 | SN | JC       |

|                  |            |
|------------------|------------|
| DATE             | 10/25/24   |
| PROJECT          | 200430-001 |
| TASK NUMBER      | 02         |
| DRAWN BY         | SN         |
| PROJECT ENGINEER | WN         |
| CHECKED BY       | JC         |

CHINO MINE AREA RECLAMATION

**SMA REVEGETATION PLAN**

|               |    |                  |   |
|---------------|----|------------------|---|
| SHEET NUMBER: | 28 | REVISION NUMBER: | 1 |
|---------------|----|------------------|---|

PREPARED BY:

**TELESTO**  
SOLUTIONS INCORPORATED

PREPARED FOR:

**Freemport-McMoran**

Date: 8/12/2024 3:23:38 PM P:\Chino\Chino CCD\Area Reclamation\Area Reclamation\Reclamation Plan\Area Reclamation\Reclamation Plan.dwg, Plotted By: Scott