

Energy, Minerals and Natural
Resources Department



Forestry Division

2024 COMMUNITIES AT RISK ASSESSMENT PLAN

33 Counties with CWPP / 32 Community Specific CWPP Completed



Photo: Thack Burnout Fire 2024, NM Forestry Division

Prepared by the Energy, Minerals and Natural Resources Department (EMNRD), Forestry Division:

Laura McCarthy, State Forester

Vernon Muller, Resource Protection Bureau Chief

Randall Fowler, Data Analyst

Abigail Plecki, Program Manager

TABLE OF CONTENTS

Executive Summary	3
2024 Accomplishments	5
Table 1 – Completed Community Wildfire Protection Plans (CWPP)	6
Table 2 – List of Communities at Risk	9
Maps 1 – CWPP Coverage	25
Maps 2 – CWPP Risk Rating	26
Appendix 1 – Community Wildfire Protection Plan Checklist	27
Appendix 2 – Reference List	28

EXECUTIVE SUMMARY

In 2003 the New Mexico Legislature created the Fire Planning Task Force (Task Force) to identify the state's Wildland Urban Interface (WUI) areas most vulnerable to wildland fires and develop standards for building codes and ordinances to reduce the threat of wildland fires to those communities.

WUI CODES

The Task Force adheres to the International Code Council's Wildland Urban Interface Code and became familiar with the Institute for Business and Home Safety (IBHS) standards branded under the Wildfire Prepared Homes and Wildfire Prepared Homes Plus programs. The Task Force worked with counties and communities to encourage adoption of the WUI codes, develop ordinances to further reduce the threat of wildland fires to their communities, and become familiar with the IBHS programs.

CWPP

The Task Force reviews new or updated Community Wildfire Protection Plans (CWPPs) each year and approves those that meet all criteria set forth in guidelines developed by the Task Force. Completed and approved CWPPs are posted on the Energy, Minerals and Natural Resources Department website at <https://www.emnrd.nm.gov/sfd/>.

Each CWPP contains a list of the communities at risk from wildfire. These are compiled to create the New Mexico Communities at Risk list provided in Table 2. Communities are added or deleted, and ratings may be changed, with the development of a new CWPP or with the revision of an older CWPP. The risk rating is determined using a systematic process to identify and assess conditions that could lead to undesirable spread of wildfire in communities. The risk assessments measure vegetation and fuel conditions, fire protection capability, structural vulnerability, infrastructure vulnerability, and values to be protected. The Task Force publishes all updates and revisions to the list and provides a final report to the Governor and Legislature by December 15th of each year.

The communities listed annually in this publication replace the January 2001 Federal Register listing for communities at risk. The information will be forwarded to federal agencies in the United States Department of Agriculture (USDA) and Department of the Interior (DOI) for their use and will be posted on the Energy, Minerals and Natural Resources Department website at <https://www.emnrd.nm.gov/sfd/>

History (CPZ to CWPP)

The Task Force has modified the definitions and guidelines for assessing wildfire risk to communities several times since its inception in 2003. Initially the state was divided into 18 Community Protection Zones (CPZ). Inside these zones were 234 communities that were evaluated for their wildland fire risk. Using standard hazard risk rating methodology, these communities were rated as high, medium, or low risk.

With passage of federal legislation and funding for Community Wildfire Protection Plans (CWPP), the task force adjusted its definitions and guidelines. For more than a decade the Task Force has encouraged communities to develop CWPP. All communities initially identified in the CPZs have since been reevaluated and incorporated into a county-wide CWPP and some communities have opted to develop a more detailed, locally specific CWPP.

Value of a CWPP

A CWPP should identify areas that need vegetation that will act as fuel for wildfire to be removed or managed to reduce wildfire risk and severity, suggest methods to reduce structural ignitability, and evaluate a community's firefighting capacity. This planning process helps unite communities by identifying their risk to wildfire, and engaging people in a process to articulate their community values, and identify critical infrastructure and possible post-fire threats. Factored together, these concerns are considered to produce a prioritized list of vulnerable areas for wildfire mitigation, including areas for hazardous fuels reduction and the potential treatment options.

The CWPPs provide communities with opportunities to influence where and how federal agencies implement fuel reduction projects on federal lands and the allocation of federal funds for projects on non-federal lands. Many funding options and grants require a jurisdiction to be included in a current and approved CWPP. This is still especially relevant in 2024 as the USDA continues to implement their \$1 billion Community Wildfire Defense Grant (CWDG) program, funded by the Infrastructure Investment and Jobs Act. Communities can apply for grants to update their CWPPs (up to \$250,000) or to implement projects provided the projects are specifically identified within their CWPP (up to \$10 million). This funding prioritizes communities that have high wildfire hazard potential, have been impacted by severe disasters, or are low income. Many New Mexico communities are eligible for funding and to date nearly \$40 million is awarded to CWPP updates and projects in our state.

The communities listed within a CWPP are not a complete list of areas at risk from wildland fire. Each county or community preparing a CWPP has made a concerted effort to list all the communities or neighborhoods within their plan's boundaries. The Task Force's Communities at Risk Subcommittee recognizes that some communities in New Mexico are not recommended by the county to be listed in a CWPP. However, the Task Force does encourage all counties and communities within New Mexico to be in a CWPP.

How does a County or Community get started?

A CWPP can take a variety of forms based on the publication "Preparing a Community Wildfire Protection Plan: A Handbook for Wildland-Urban Interface Communities", available at <https://fireadapted.org/>. Communities are encouraged to contact their local Forestry Division district office for assistance when developing or revising a CWPP, and for information on Wildland Urban Interface Codes and fuel hazard reduction programs.

2024 ACCOMPLISHMENTS

The Task Force updated and adopted three CWPPs in 2024 at the fall meeting. The 2024 totals are 65 CWPPs for New Mexico (see Table 1 for a list of plans) including one CWPP for each county and 32 additional locally specific CWPP. The Task Force agrees that all CWPPs should be updated within five years of their adoption. The requirements for updating a CWPP can be found on the Forestry Division website and Division personnel in each District disseminate the requirements to counties, communities and fire departments within their region.

The 65 CWPPs identify 919 communities at risk from wildland fire. Of the 919 communities, 448 are listed as high risk, 312 are listed as medium risk, and 159 are listed as low risk from wildland fire (see Table 2). The increased number of communities at risk, from 913 communities in 2023 to 919 communities in 2024, is because the updated CWPP are more granular in the identification of community risks and project opportunities.

Requests for fuel reduction projects to address wildfire threats to communities continue to exceed the available funding. The USDA, Forest Service has made funds available for these treatments through the CWDG program and a suite of programs through the Cooperative Forestry Assistance Act and Farm Bill. The Bureau of Land Management (BLM) within the DOI has an agreement with New Mexico Counties (NMC) to fund both hazardous fuels treatments and public outreach and education projects across the state. Local community groups with state and federal partners continue to develop CWPPs, identify fuel hazard reduction projects, and treat acres in high risk areas.

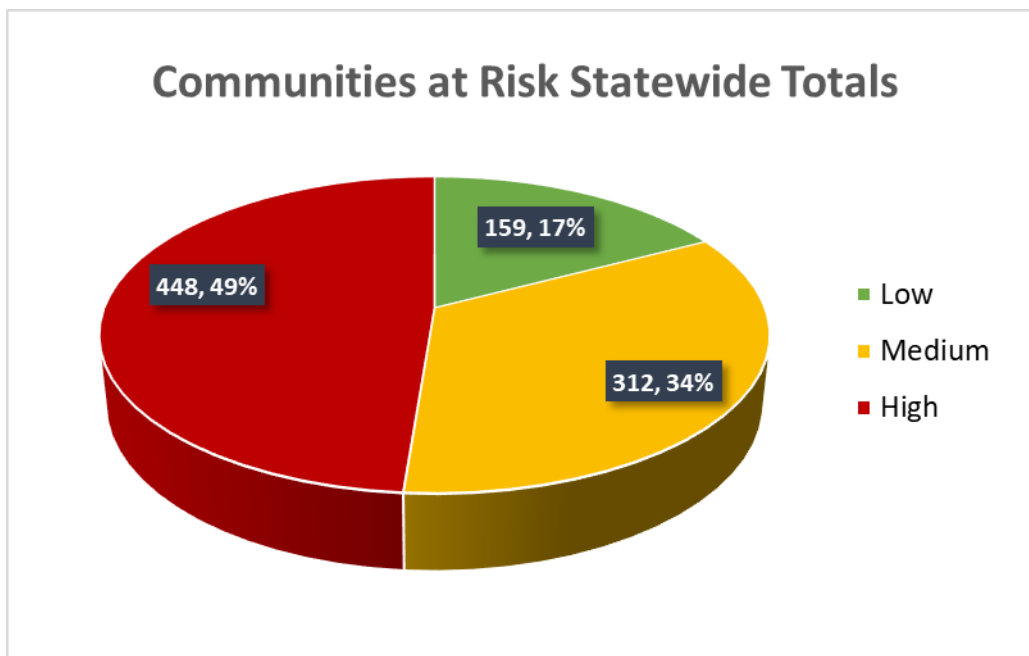


TABLE 1

COMPLETED COMMUNITY WILDFIRE PROTECTION PLANS 2024

CWPP Name	Year of Completion
Bernalillo County East Mountains* Middle Rio Grande Conservancy District*	2022 2015 2007
Catron County Apache Creek Datil Davenport Horse Mountain Jewett Gap Luna Mogollon Pie Town Reserve Wild Horse Willow Creek	2005/2015 2007 2006 2007 2006 2005 2007 2006 2006 2007 2007 2006
Chaves County	2010/2014
Cibola County Candy Kitchen	2006/2020 2006
Colfax County Cimarron Watershed Alliance Elk Ridge Enchanted Circle Taos Pines Hidden Lake Ute Park Village of Angel Fire	2008/2022 2008 2006/2022 2006 2016 2006 2006 2009/2017/2022
Curry County	2008/2017
De Baca County	2008

Dona Ana County	2012
Eddy County	2008
Grant County	2010/2015/2020
Guadalupe County	2008
Harding County	2008
Hidalgo County	2009
Lea County	2008
Lincoln County Claunch Pinto Ruidoso Area	2008/2014/2019 2016 2004/2015
Los Alamos County	2009/2017/2022
Luna County	2010
McKinley County	2008/2013/2018
Mora County	2005/2019
Otero County	2004/2014/2020
Quay County	2008
Rio Arriba County Dixon Upper Rio Chama	2007/2017/2024 2023 2008
Roosevelt County	2008
Sandoval County	2008
San Juan Basin	2006/2014/2021
San Miguel County	2008/2019
Santa Clara Pueblo	2007
Santa Fe County	2008/2015/2020

Sierra County	2005/2012/2019
Socorro County Claunch Pinto	2018 2016/2024
Taos County Gallina Canyon/San Cristobal Peñasco Questa Taos Canyon Taos Ski Valley	2009/2017/2022 2021 2012/2018 2008 2021 2017
Taos Pueblo	2009
Torrance County Claunch Pinto	2008/2017/2024 2016/2024
Union County	2008
Valencia County	2012/2018

Community Wildfire Protection Plans may be viewed at <https://www.emnrd.nm.gov/sfd/>.

TABLE 2

Communities at Risk List 2024

Table 2 lists all the communities accounted for in New Mexico’s CWPPs. The Claunch-Pinto Soil & Water Conservation District updated its CWPP in 2024 and communities are listed under Torrance County.

Community Risk Ratings - 2024 Update

County	High Risk Communities	Moderate Risk Communities	Low Risk Communities
Bernalillo (60)	Cañoncito Canyon Estates Carnuel Casa Loma Cedar Crest Cedar Cedro Chilili Diamon Mesa Downtown Albuquerque Dennis Chavez Estates El Refugio El Tablazon Embudo Canyon/Supper Five Points Forest Park Glenwood Hills/Kachina Isleta Pueblo Juan Tomas La Luz La Madera Ladera Los Pinos North Valley/Los Ranchos de Albuquerque Paa-ko Estates Ponderosa Ponderosa Pine Primera Agua Rincon River Front Estates/West Bluff Sandia Knolls Sandia Park/San Antonio Sedillo North Sedillo South	Alley Place Barton Escabosa Isleta Pueblo Resort and Casino Forest historical Miera North Albuquerque Acres/Nor Estate Pajarito Mesa Portrait Park Row One North/Valle Grande Sandia Heights/Mountain Highlands Volcano Cliffs Zamora	Atrisco Vista North Double Eagle Airport

Sierra Vista South Valley South Valley West Tablazon Tijeras Valle de Oro Vantana Ranch West Old Town Winterwood Park/Juan Tabo Hills Yrisarri East Yrisarri West			
Total	45	13	2

County	High Risk Communities	Moderate Risk Communities	Low Risk Communities
Catron (18)	Apache Creek Aragon Datil Area Davenport Elk Springs Jewett Gap Luna Mogollon Quemado Lake Estates Rancho Grande Estates Reserve Willow Creek	Coyote Creek Cruzville Glenwood Horse Mountain Pie Town Wild Horse	
Total	12	6	0

County	High Risk Communities	Moderate Risk Communities	Low Risk Communities
Chaves (23)	Lake Arthur Penasco Valley Roswell, Northeast Tierra Grande	County Club Dexter District 8 Dunken Dunken/Penasco School East Grand Plains Hagerman Lake Van Midway Penasco 1 FD Penasco 2 FD Rio Felix FD Roswell, East Roswell, Northeast Roswell, Northwest Roswell, South Roswell, Southwest Roswell, West South Spring Acres	
Total	4	19	0

County	High Risk Communities	Moderate Risk Communities	Low Risk Communities
Cibola (38)	Bluewater Acres Candy Kitchen Cibola Trails La Jara Lobo Canyon-Cantina Acres Oso Ridge Pinehill San Mateo Timberlake	Acoma Pueblo Bibo-Cebolletita-Moquino Bluewater Cloh Chin Toh El Morro Ranches Fence Lake Grants McGaffey Pines Pine Meadows San Rafael Seboyeta Techado	Acomita-North Acomita Cubero El Morro James Valley-Tierra Verde Laguna McCartys Mesita-El Rito Milan Mountain View Nicoll Ojo Caliente Paguete Paraje-Casa Blanca San Fidel Seama-Philadelphia-Harrisburg Skyline-Ganipa Toltec
Total	9	12	17

County	High Risk Communities	Moderate Risk Communities	Low Risk Communities
Colfax (35)	Angel Fire Black Lake/Lake Black Resort Elk Ridge Hidden Lake Idyllwild Lakeview Pines Taos Pines Ute Park	Agua Fria Bartlett Carisbrooke Cimarron Colfax Gardiner Linwood Miami Philmont Headquarters Pine Forest Estates Raton Rayado Springer Sugarite Sugarite Canyon State Park Vermejo Park Ranch Headquarters Whittington Center Yankee	Abbott Eagle Nest Elizabethtown Maxwell Farley NM Boys School Taylor Springs Tinaja
Total	8	18	8

County	High Risk Communities	Moderate Risk Communities	Low Risk Communities
Curry (11)	Melrose	Bellview Broadview Clovis Grady Hachita Hills Jack Rabbit Run Sun Ridge Estates Turquoise Estates Van Acres	Clovis Industrial Park
Total	1	9	1

County	High Risk Communities	Moderate Risk Communities	Low Risk Communities
De Baca (6)	Lake Sumner Sunnyside (Old Town) Taiban Yeso	Fort Sumner Valley	
Total	4	2	0

County	High Risk Communities	Moderate Risk Communities	Low Risk Communities
Dona Ana (11)	Dripping Springs Fairacres Garfield Las Alturas (Talavera) Mesilla Radium Springs Rincon	Chaparral Dona Ana Hatch Vado-La Mesa	
Total	7	4	0

County	High Risk Communities	Moderate Risk Communities	Low Risk Communities
Eddy (17)	Queen Whites City	Artesia Carlsbad Joel Loco Hills Malaga Riverside	Atoka Carlsbad Caverns Cottonwood Happy Valley Hope La Huerta Loving Otis Waste Isolation Pilot Plant (WIPP)
Total	2	6	9

County	High Risk Communities	Moderate Risk Communities	Low Risk Communities
Grant (47)	Chisholm Ranch Subdivision Cleveland Mine Road/Pinos Mountain Copper Ridge Subdivision Cottage San Road East Peterson/West Racetrack East Racetrack/Santa Clara Faywood Feeley Subdivision Flying A Subdivision Gila Gila Hot Springs/Gila Cliff Dwellings Hanover/Fierro/Santa Rita District Indian Hills Subdivision Lake Roberts Lake Roberts Heights LS Mesa Area Mangus Springs Mangus Terrace/Bellwood & Genson Mobile Home Parks	Buckhorn Cliff Cullum Estates Subdivision Fort Bayard Hachita Town Site Loma Blanca and Loma Blanca 2 Riverside Silver Acres, Quail Ridge, Ridge RD Mobile Park American & Peaceful Valley Mobile Home Park Tyrone Town Site	

	Mimbres Hot Springs Ranch Mule Creek North Swan and Dos Griegos Oakwood Estates & Estates 2 Old Arenas Valley Road Owens Road Paradise Acres 1 Paradise Acres 2 Pine Cienega Pinos Altos River Glen Subdivision Rosedale/West Peterson San Juan Sunrise Estates Table Butte (Greenwood) Trout Valley Viva Santa Rita Subdivision Wagon Wheel Subdivision Wind Canyon 2 and Wind Canyon		
Total	37	10	0

County	High Risk Communities	Moderate Risk Communities	Low Risk Communities
Guadalupe (9)	Milagro	Anton Chico Colonias Pastura Pintada Puerto de Luna	Newkirk/Cuervo Santa Rosa Vaughn
Total	1	5	3

County	High Risk Communities	Moderate Risk Communities	Low Risk Communities
Harding (3)		Mosquero	Roy Solano
Total	0	1	2

County	High Risk Communities	Moderate Risk Communities	Low Risk Communities
Hidalgo (13)	I-10 Corridor	Big Hatchet Gila Neblett Valley Gillespie Mountain Rodeo Rancho Cielo Steins Virden	Animas Antelope Wells & Porte of Entry Cotton City Playas Rodeo Shakespeare
Total	1	6	6

County	High Risk Communities	Moderate Risk Communities	Low Risk Communities
Lea (8)	Eunice Hobbs Jay Knowles Lovington Maljamar Monument Tatum		
Total	8	0	0

County	High Risk Communities	Moderate Risk Communities	Low Risk Communities
Lincoln (33)	Alto Ancho Angus Arabela Bonito Carrizo Canyon Cedar Creek-Alpine Village Copper Ridge Copper Ridge 2 Corona Eagle Creek Eagle Creek 2 Enchanted Forest Fawn Ridge Gavilan Canyon Glencoe Lincoln Loma Grande Nogal Outlaw Ranches of Sonterra Ruidoso Ruidoso Downs Sierra Vista Sun Valley-Sierra Vista Villa Madonna White Oaks Hondo/Tinnie Rainmakers Ranches of Ruidoso	Hondo/Tinnie Rainmakers Ranches of Ruidoso	Capitan Carrizozo Fort Stanton
Total	30	3	3

County	High Risk Communities	Moderate Risk Communities	Low Risk Communities
Los Alamos (2)	Los Alamos White Rock		
Total	2	0	0

County	High Risk Communities	Moderate Risk Communities	Low Risk Communities
Luna (21)	Highway 11 Highway 180 and Railroad Highway 26 Highway 9 East Highway 9 West I-10 and Railroad	Dairy Farms International Border Fence Sunshine (historical)	Chance City (historical) Columbus Cookes Peak El Paso Natural Gas Monitoring Station Florida Mountains Florida Mountains Comm. Site Johnson Peak Communication Site Nutt and Communication Site Rattlesnake Lane Red Mountain Savoy and El Paso Gas Plant Victorio Peak Community Site
Total	6	3	12

County	High Risk Communities	Moderate Risk Communities	Low Risk Communities
McKinley (47)	Black Rock Bluewater Acres Bluewater Lake/Homer Jones Subdivision Cousin Trading Post McGaffey McGaffey Lake-Tampico Springs Ramah Ramah-Black Rock Corridor Timberlake Timberlake-Box S Ranch Tse-Yah-Tow Zuni Pueblo WUI-Black Rock Zuni	Zuni Pueblo (Hwy 53 Corridor) Chi Chil Tah Fort Wingate Iyanbito Manuelito Area Mariano Lake Navajo Navajo Estates Noble Acers Pinehaven-Bread Springs South Navajo-Hwy 12 Corridor Thoreau Tohatchi Tse Bonito Vanderwagen-Sagar Estates Whispering Cedars Yah-ta-hey	Church Rock Continental Divide (Thoreau Area) Coyote Canyon Crownpoint Gallup Gamerco-Twin Lakes Corridor Mentmore Area Nahodishgish Nakaibito-Mexican Springs Pinedale-Mariano Lake Prewitt Pueblo Pintado Area Rock Springs San Mateo Standing Rock Rehoboth
Total	13	17	16

County	High Risk Communities	Moderate Risk Communities	Low Risk Communities
Mora (34)	Canada Bonita Christmas Tree Canyon Cielo Vista El Turquillo Gascon Guadalupita Los Alamitos Los LeFebres Mesa Lujan and Luna Canyon Monte Aplanado Rio de la Casa Sierra Bonita/Rincon Trumble Canyon Area Vallecitos	Abuelo Buena Vista Chacon Cleveland El Carmen Holman La Cueva Ledoux Los Huerros Lucero Mora Puertocito	Golondrinas Ocate Ojo Feliz Rainsville Watrous Wagon Mound Optimo, Ciruela, Levy Alamito
Total	14	12	8

County	High Risk Communities	Moderate Risk Communities	Low Risk Communities
Otero (19)	Bent Burro Flats Cloudcroft Cox Canyon Dry Canyon Dungan VFD District High Rolls/Mountain Park James Canyon La Luz Mayhill Mescalero Sacramento Sixteen Springs Sunspot Timberon U.S Highway 82 Corridor Weed	Alamogordo Village of Tularosa	
Total	17	2	0

County	High Risk Communities	Moderate Risk Communities	Low Risk Communities
Quay (21)	House Logan Pajarito Plaza Largo San Jon Tucumcari	Endee Truck Stop Lesbia Montoya Nara Visa Porter Ute Lake Ranch	Bard Endee Forrest Glenrio Ima Jordan McAlister Quay Ute Lake State Park
Total	6	6	9

County	High Risk Communities	Moderate Risk Communities	Low Risk Communities
Rio Arriba (112)	Abiquiu Alcalde Ancones Apodaca* Barranco Brazos Canyon Buckman Road Canoncito* Canones Creek Dixon Dixon CR 65/24* Dixon Village* Dulce El Guique Estaca Fort Heron Preserve Hernandez Mesa de Poleo La Canova La Cienega* La Junta* Las Tusas Los Pinos Los Silvestres Lyden Park View Hills Pinon Ridge Ponderosa Estates Rio Chama San Juan Pueblo	Brazos Biggs (Historical) Canada de Lorenzo* Canjilon Canon Canon Plaza Cerrito de Baca Chama Chama West Chimayo Cordova Diamanté (Historical) Dixon Arroyo de la Mina* Dixon Arroyo Pino* El Rito Embudo* El Vado Espanola Fairview Gallina Ghost Ranch Guachupangue Highland Estates La Bolsa* La Cueva La Madera La Mesilla La Puente La Zorra Laguna Vista	Abiquiu Lake Subdivision Cebolla Cebolla Coyote Embudo Ensenada Laguna Jacques La Puente Lindrith Los Ojos Lumberton Piedra Lumber Estates Rio Chama Estates Tierra Amarilla

	San Pedro Santa Clara Pueblo Velarde	Las Tablas Llaves Los Luceros Lybrook Medanales Nutrias Navajo City Ojo Caliente Ojo Sarco Petaca Placitas Placita Garcia Plaza Blanco Rinconada* Rutherford Santa California Servilleta Plaza Shadow Mountain Tierra Amarilla Tierra Azul Tres Piedras Truchas Vallecitos Youngsville	
Total	38	59	13

County	High Risk Communities	Moderate Risk Communities	Low Risk Communities
Rio Arriba/Santa Fe (2)			Cordova Chimayo
Total	0	0	2

County	High Risk Communities	Moderate Risk Communities	Low Risk Communities
Roosevelt (11)	Dora Floyd Elida Kenna Milnesand Pep Tolar		Arch Causey Portales Rogers
Total	7	0	4

County	High Risk Communities	Moderate Risk Communities	Low Risk Communities
San Juan (13)	Blanco Bloomfield Center Point-Cedar Hill Farmington Fruitland-Kirtland Hart Valley La Plata Lee Acres Sullivan Road Water Flow	Aztec Flora Vista Navajo Dam	
Total	10	3	0

County	High Risk Communities	Moderate Risk Communities	Low Risk Communities
San Miguel (34)	Bernal/Tecolote/Lagunita Bull Creek Cañoncito Colonias (Upper/Lower) Cowles Dalton Canyon El Porvenir Gallinas Gonzales Ranch Grass Mountain Hidden Valley Highway 84 Las Vegas, North & West Las Tusas Lower Pecos Canyon Mineral Hill Montezuma Pecos/East Pecos Pecos River Valley Pendaries Village Rociada Valley Romeroville/Ojitos Frios San Ignacio/Las Tusas Sapello/Tierra Monte Tecolotito Tererro/Tres Lagunas Trujillo Upper Gallinas Villanueva/Pecos River Valley Windsor Creek/Holy Ghost	Conchas Lake Las Vegas, Southeast Trementina-Variado Sabinoso	

	Conchas Lake Las Vegas, Southeast Trementina-Variado Sabinoso		
Total	30	4	0

County	High Risk Communities	Moderate Risk Communities	Low Risk Communities
Sandoval (40)	485 Corridor Algodones Areas 1, 2, 3 (Jemez Springs) Canada Canon Chaparral Girl Scout Camp Cochiti Mesa Corrales Deer Lake Evergreen Hills Subdivision Girls Scout Camp Jemez Springs La Cueva La Madera Placitas Ponderosa North Ponderosa South Regina Rio de Las Vacas Seven Springs Sierra de los Pinos Taylor Thompson Ridge	126 Corridor Angostura Bernalillo Budaghers Cochiti Lake Cochiti Pueblo Cuba Jemez Pueblo La Jara Pena Blanca Puertecito Rio Rancho San Felipe Pueblo Sile Valle Grande Zia Pueblo	San Ysidro
Total	23	16	1

County	High Risk Communities	Moderate Risk Communities	Low Risk Communities
Santa Fe (42)	Edgewood San Pedro Cedar Grove Bella Vista Thunder Mountain Madrid Mail Box RD Galisteo Los Cerrillos Turquoise San Marcos & Turquoise Trail El Dorado Lamy	Pojoaque Sombrillo and Cuartelez Chimayo Cundiyo Tesuque Chupadero La Tierra La Cienega Los Pinos Arroyo Hondo Nambe Pueblo Tesuque Pueblo San Ildefonso Pueblo	Las Campanas

	Cañoncito Old Santa Fe Trail Arroyo Hondo Ojo de la Vaca Apache Ridge La Barbaria Canada de los Alamos Glorieta Pass La Cueva Canyon La Jolla Bishops Lodge Hide Park Pacheco Canyon Tano RD	Pojoaque Pueblo	
Total	27	14	1

County	High Risk Communities	Moderate Risk Communities	Low Risk Communities
Sierra (25)	Animas Creek Arrey/Derry Bosque Chiz Chloride Hermosa Kingston Lake Valley Lake Valley Historic District Mims Pond Monticello Placita Poverty Creek Rio Grande Corridor-Palomas Seco Subdivision	Arrey/Derry Caballo Caballo Lake Lease Lots Cuchillo Elephant Butte King Canyon Oasis Palomas Truth or Consequences Winston	Hillsboro
Total	14	10	1

County	High Risk Communities	Moderate Risk Communities	Low Risk Communities
Socorro (35)	Abeytas Alamillo Bernardo Bosquecito Contreras Hop Canyon Jarales Lemitar La Joya Los Nutrias Patterson Canyon Polvadera	Abbe Spring Subdivision Alamo Bingham Claunch Dusty Durfee Canyon Florida Magdalena Mill Canyon Riley Sargent Cayon Socorro	Laborcita Luis Lopez San Antonio

	Pueblitos Pueblitos Sabinal San Acacia San Francisco San Marcial San Pedro Veguita Water Canyon		
Total	20	12	3

County	High Risk Communities	Moderate Risk Communities	Low Risk Communities
Taos (69)	Apache Canyon Cabresto Canyon Cañon Heights Deer Mesa El Salto El Valle Gallina Canyon Lama Latir/El Rito Pinabete Hills Pot Creek Shady Brook Sipapu Taos Canyon/Rio Fernando Village of Taos Ski Valley Three Peaks Tierra Blanca Town of Taos Two Peaks Turley Mill Upper Red River Valley Valle Escondido Vallecitos	Amalia Arroyo Hondo Arroyo Seco Canon Carson Cerro Chamisal Costilla Las Trampas Llano Largo Llano Llegua RD Llano Quemado Llano San Juan Ojo Caliente Placita Questa San Cristobal Santa Barbara Talpa Taos Pueblo Town of Red River Tres Piedras Tres Orejas Vadito Valdez Wiemer Heights	Des Montes El Prado Los Cordovas Lower Des Montes Lower Rio Pueblo/Gold Course Penasco Picuris Pueblo Pilar Ranchos De Taos Rio Lucio Rio Pueblo Rodarte Stagecoach Star Sunshine Valley Taos Taos Mesa Ventero Vista Linda
Total	23	26	19

County	High Risk Communities	Moderate Risk Communities	Low Risk Communities
	A 102 Deer Canyon Preserve	Clines Corners Encino	Homestead Estates

Torrance (27)	Duran	Estancia	
	Echo Hills (Loop)	Mission Hills	
	Forest Road 442	Moriarty	
	Forest Valley Ranch	Mountainair	
	Fourth of July Campground	Punta de Agua	
	Game Road	Sunset Acres	
	Loma Parada	Sweetwater Hills Subdivision	
	Manzano	Torreon	
	Manzano Morning	Williard	
	Mcintosh		
	Red Bluff		
	Sherwood Forest		
Tajique			
Total	18	8	1

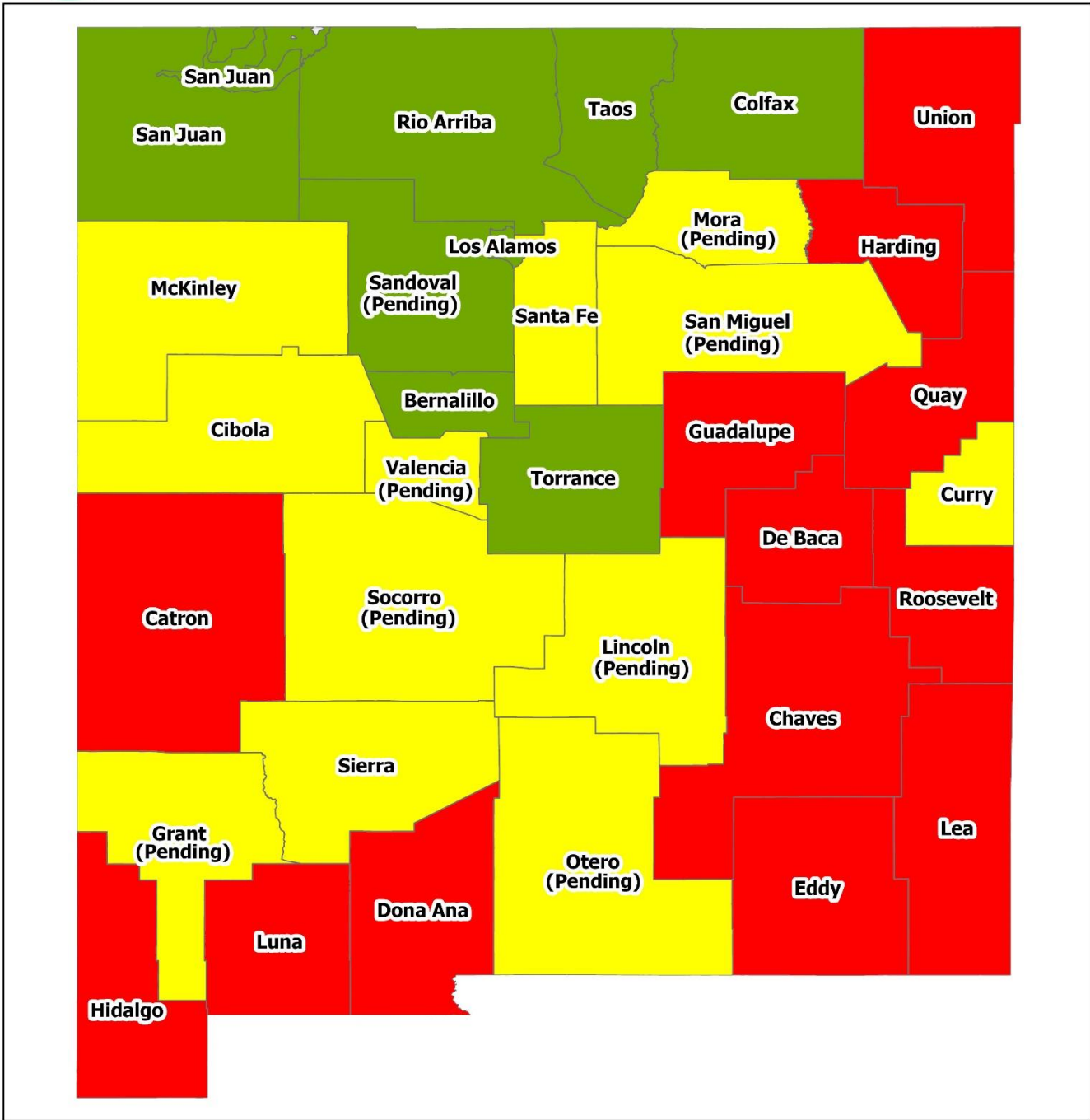
County	High Risk Communities	Moderate Risk Communities	Low Risk Communities
Union (12)		Capulin Folsom	Amistad Clayton Des Moines Gladstone Grenville Hayden Mount Dora Sedan Strong City Thomas
Total	0	2	10

County	High Risk Communities	Moderate Risk Communities	Low Risk Communities
Valencia (18)	Bosque Farms Casa Colorado City of Rio Communities El Cerro Mission Las Maravillas Los Chavez Los Lunas Bosque Meadow Lake Peralta Salomon Estates Tierra Grande Tome Valencia		Belen Highland Meadows Jarales Los Lunas Southwest Mesa
Total	13	0	5


TOTALS	448	312	159
---------------	------------	------------	------------



CWPP Calendar Update Status



CWPP County Status



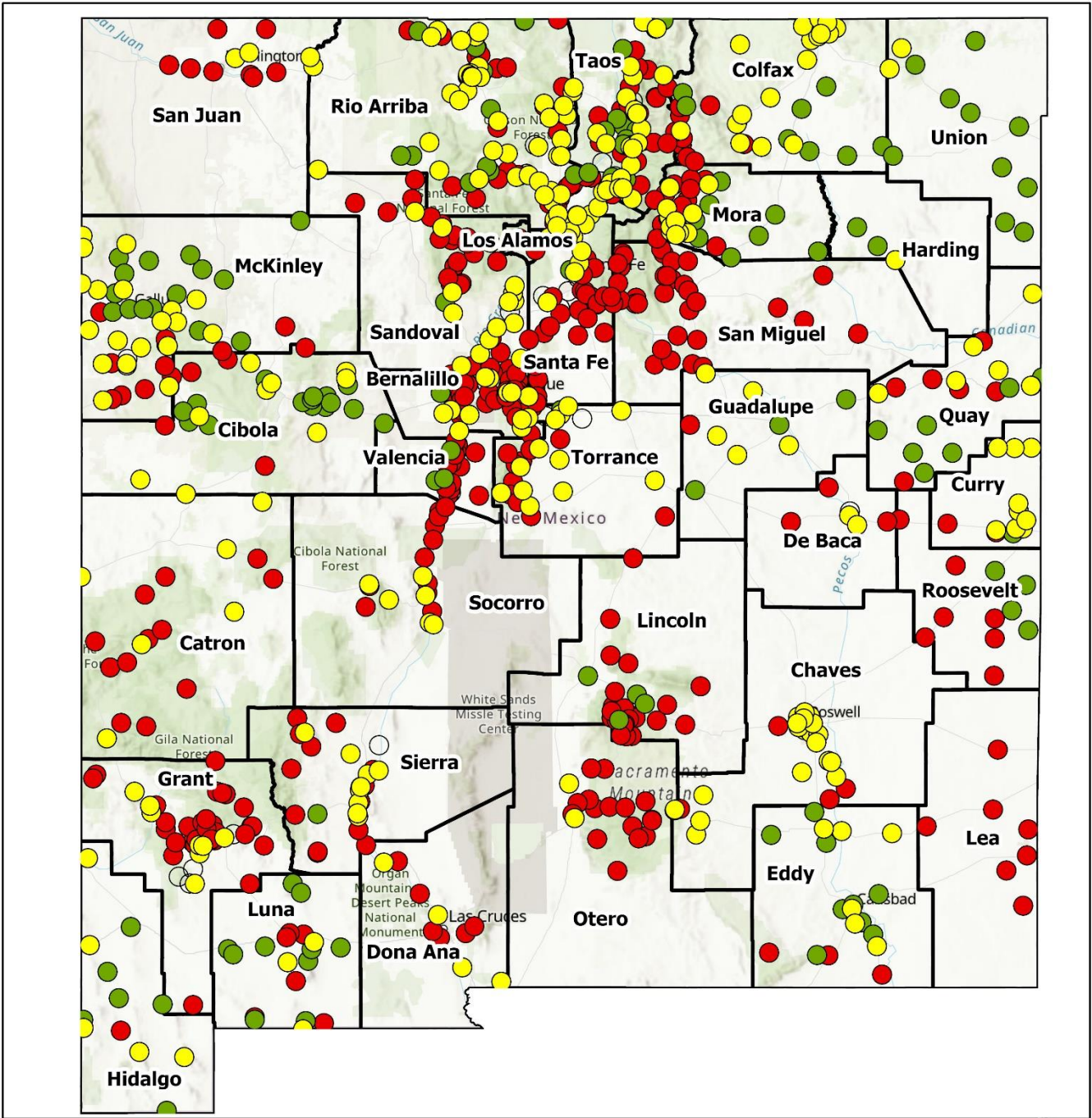
Status Update Year

- 2008 - 2016
- 2017 - 2020
- 2021 - 2023





Communities at Risk 2024



2024 Rating

- None
- H
- L
- M

0 25 50 100 Miles



APPENDIX 1

Community Wildfire Protection Plan² Summary and Checklist Step One: Convene Decision Makers

- Form a core team made up of representatives from the appropriate local governments, local fire authority, and state agency responsible for forest management.

Step Two: Engage Interested Parties

- Contact and encourage active involvement in plan development from a broad range of interested organizations and stakeholders.
- Identify and engage local representatives of the USFS and BLM.
- Contact and involve other land management agencies as appropriate.

Step Three: Establish a Community Base Map

- Work with partners to establish a baseline map of the community that defines the community's WUI and displays inhabited areas at risk, forested areas that contain critical human infrastructure, and forest areas at risk for large-scale fire disturbance.

Step Four: Identify Problems to Be Addressed

- Work with partners to identify problems to be addressed, including fuel hazards; risk of wildfire occurrence; structural ignitability; local preparedness capability; and location of homes, businesses, essential infrastructure, and other community values at risk.
- This "community risk assessment" can be simple or complex depending on the resources available to the community and partners.

Step Five: Establish Community Priorities and Recommendations

- Use the base map and community risk assessment to facilitate a collaborative community discussion that leads to the identification of local priorities for fuel treatment, reducing structural ignitability, and improving fire response capability.
- Clearly indicate whether priority projects are directly related to protection of communities and essential infrastructure or to reducing wildfire risks to other community values.

Step Six: Develop an Action Plan and Assessment Strategy

- Consider developing a detailed implementation strategy to accompany the CWPP, as well as a monitoring plan that will ensure its long-term success.

Step Seven: Complete the Community Wildfire Protection Plan

- Consider the CWPP complete for the year and date stamp the document.
- Communicate the results to the community and partners.
- Collect information to update the plan for revision the following year.

² This checklist was adapted from the publication "Preparing a Community Wildfire Protection Plan: A handbook for Wildland-Urban Interface

Communities” that can be downloaded from <https://www.iafc.org>. The checklist was modified by the New Mexico Fire Planning Task Force for use in New Mexico.

APPENDIX 2

REFERENCE LIST

[Wildland/Urban Interface Fire Hazard Assessment Methodology](#). NWCG. (undated).

[A Collaborative Approach for Reducing Wildland Fire Risks to Communities and the Environment](#). 10-Year Comprehensive Strategy Implementation Plan. May 2002.

[FIELD GUIDANCE Identifying and Prioritizing Communities at Risk](#). National Association of State Foresters. June 2003.

[Preparing a Community Wildfire Protection Plan, A handbook for Wildland-Urban Interface Communities](#). Society of American Foresters. March 2004.

[Preparing for Wildfires: Protect Your Communities TFS](#). Texas Forestry Service (TFS). December 2023.

[Biden-Harris Administration announces \\$1 Billion in Community Wildfire Defense Grants from Bipartisan Infrastructure Law](#). USDA July 2022.